



Meridian Solar Farm

EN010169

Volume 6

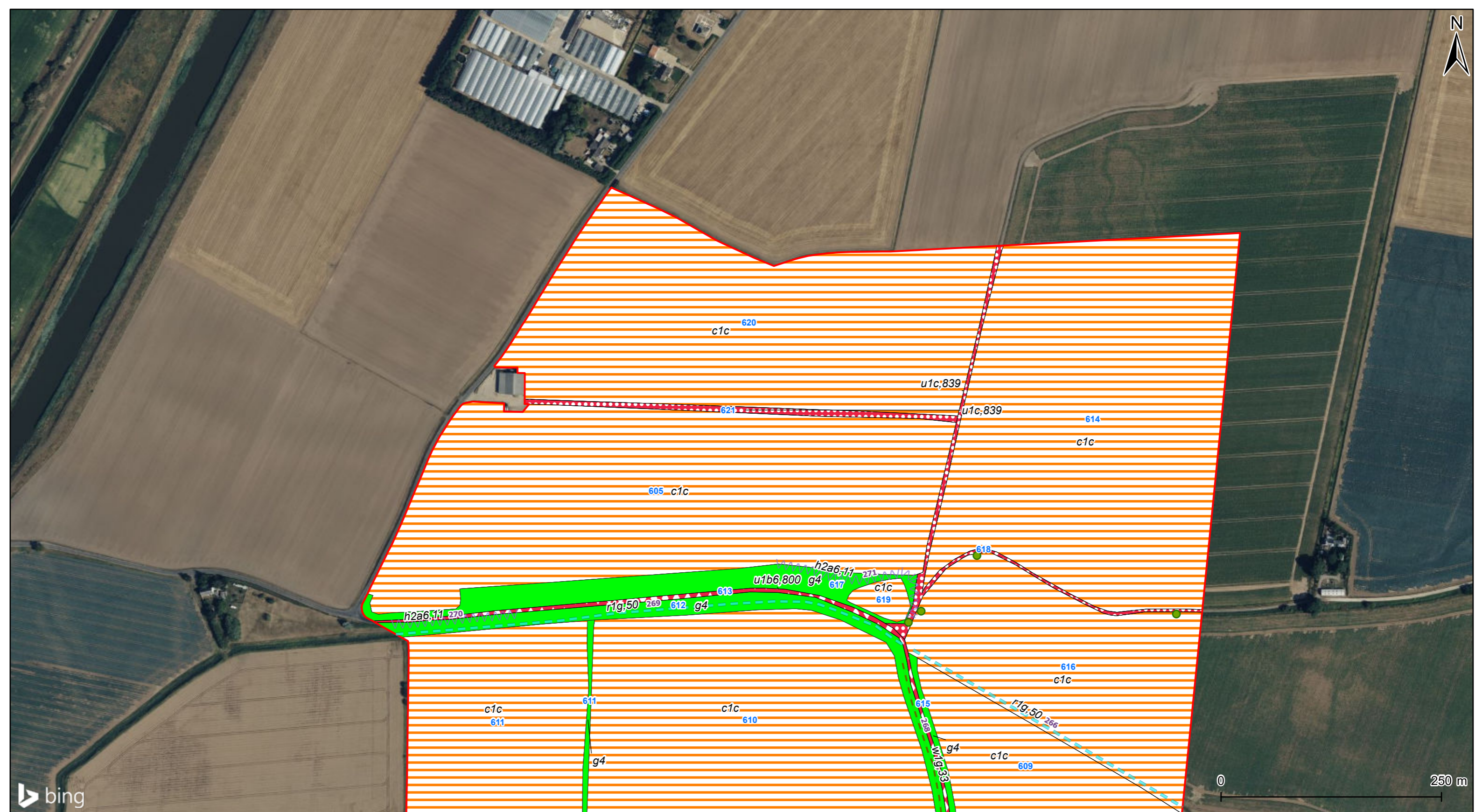
Environmental Statement

6.2 ES Figure 9-3: UKHab
- Part 1 Baseline

APFP Regulation 5(2)(a)

Infrastructure Planning (Applications:
Prescribed Forms and Procedure)
Regulations 2009

March 2026

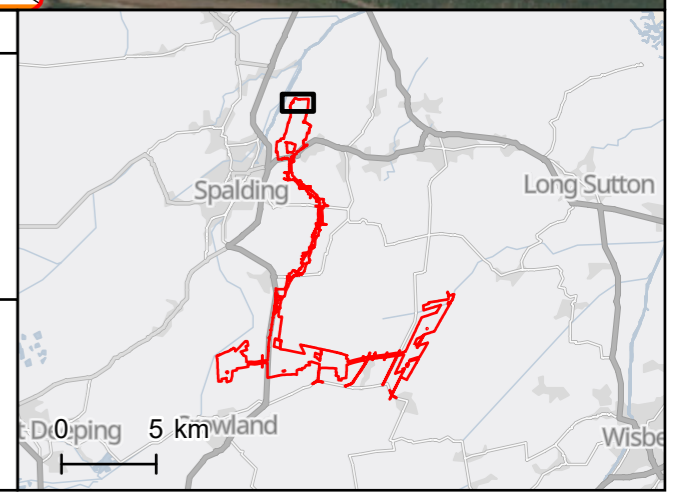


Project Title Meridian Solar Farm			
Map Title Environmental Statement Figure 9-3.1: UKHab Baseline (Habitat Map) across SDA, GCR and IAC - Page 1			
Scale @ A3 1:4,000	Version 0	Drawn JM	Reviewed JET

Legend	
	Order Limits
Primary habitat	
	c1c - Cereal crops
	g4 - Modified grassland
	u1b6 - Other developed land
	u1c - Artificial unvegetated unsealed surface
	h2a6 - Other native hedgerow
Secondary code	
	r1g - Other standing water
	w1g - Other broadleaved woodland
	Scattered tree
	800 - Road
	839 - Track

Date: 20/03/2026

Copyright
© 2026 Microsoft Corporation © 2026 Maxar ©CNES (2026) Distribution Airbus DS,
Contains OS data © Crown Copyright and database right 2026. Contains data from OS
Zoomstack
Reproduced from Ordnance Survey digital map data © Crown copyright 2025.
All rights reserved. Licence number AC0000808122.



C:\Users\LOEDT\OneDrive\Documents\Projects\ES\ES\Figure 9-3.1\ES\Figure 9-3.1.mxd

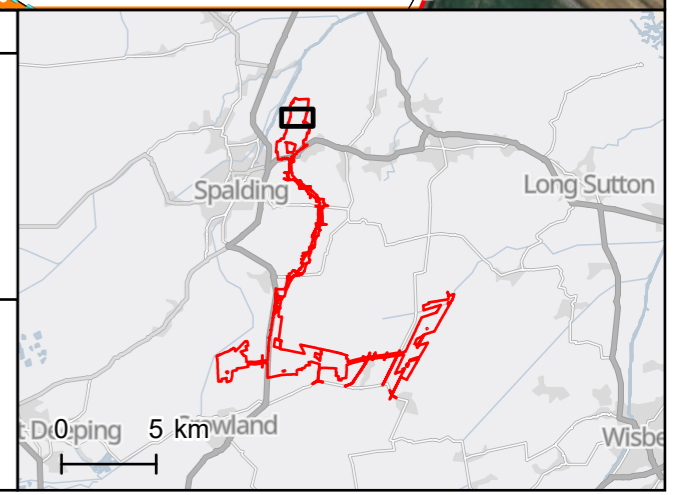


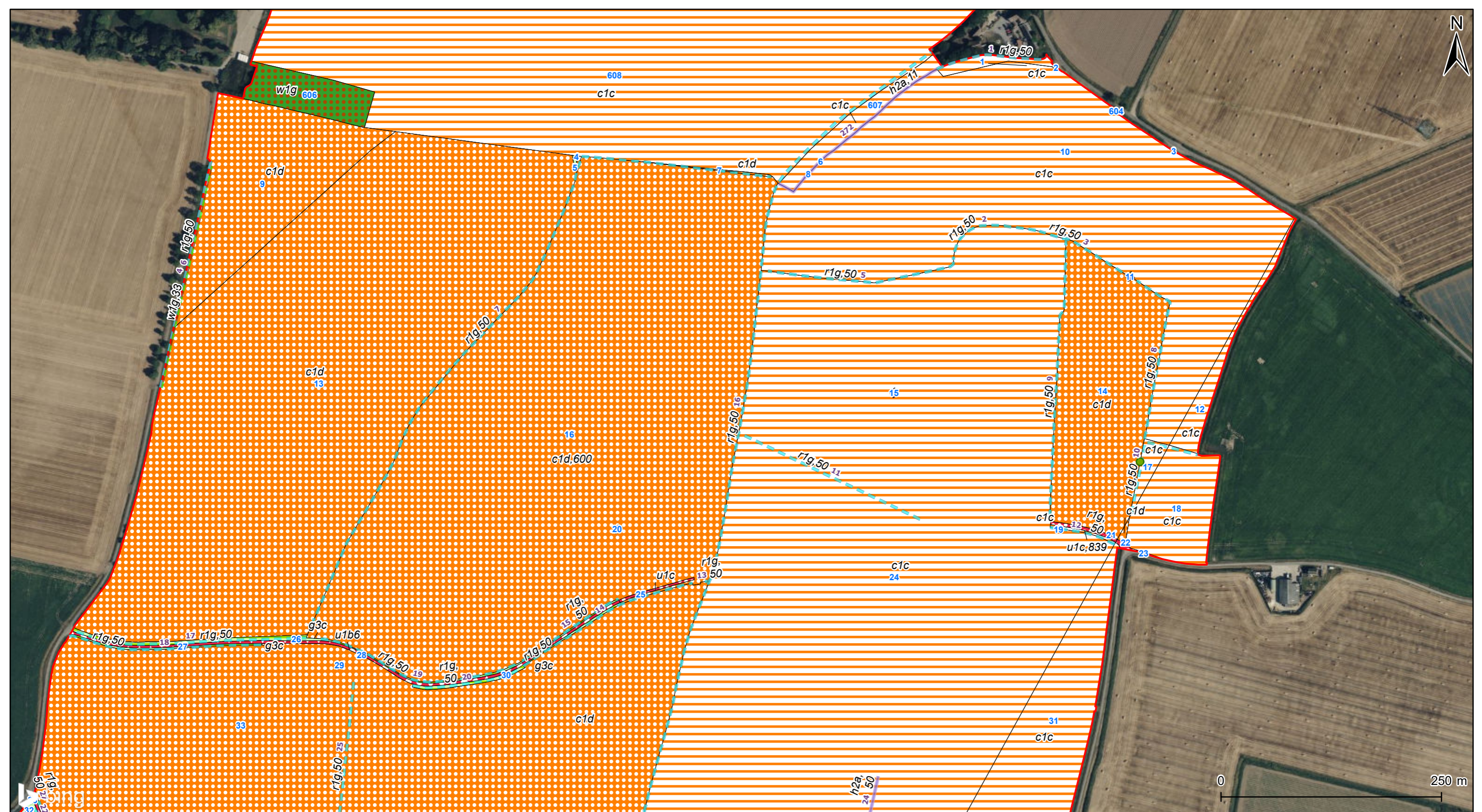
Project Title Meridian Solar Farm			
Map Title Environmental Statement Figure 9-3.1: UKHab Baseline (Habitat Map) across SDA, GCR and IAC - Page 2			
Scale @ A3 1:4,000	Version 0	Drawn JM	Reviewed JET

Legend	
	Order Limits
Primary habitat	
	c1c - Cereal crops
	c1d - Non-cereal crops
	g3 - Neutral grassland
	g4 - Modified grassland
	h3f - Hawthorn scrub
	u1b - Developed land, sealed surface
	u1b6 - Other developed land
	w1g - Other broadleaved woodland
Secondary code	
	h2a - Native hedgerow
	r1g - Other standing water
	10 - Scattered scrub
	600 - Ploughed
	800 - Road
	33 - Line of trees
	50 - Ditch

Date: 20/03/2026

Copyright
© 2026 Microsoft Corporation © 2026 Maxar ©CNES (2026) Distribution Airbus DS,
Contains OS data © Crown Copyright and database right 2026. Contains data from OS
Zoomstack
Reproduced from Ordnance Survey digital map data © Crown copyright 2025.
All rights reserved. Licence number AC0000808122.



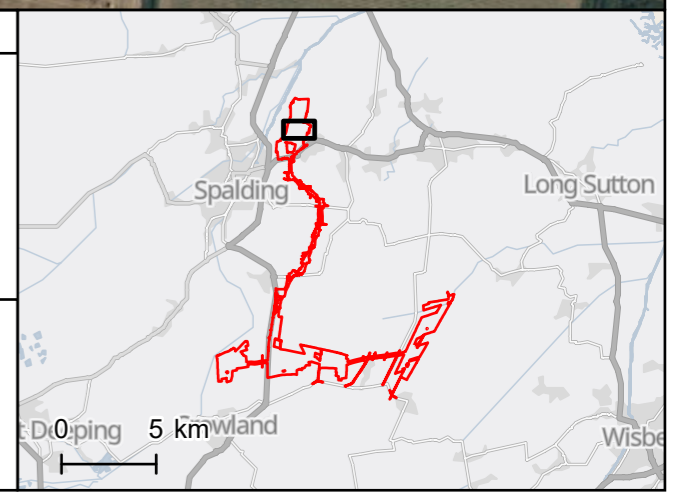


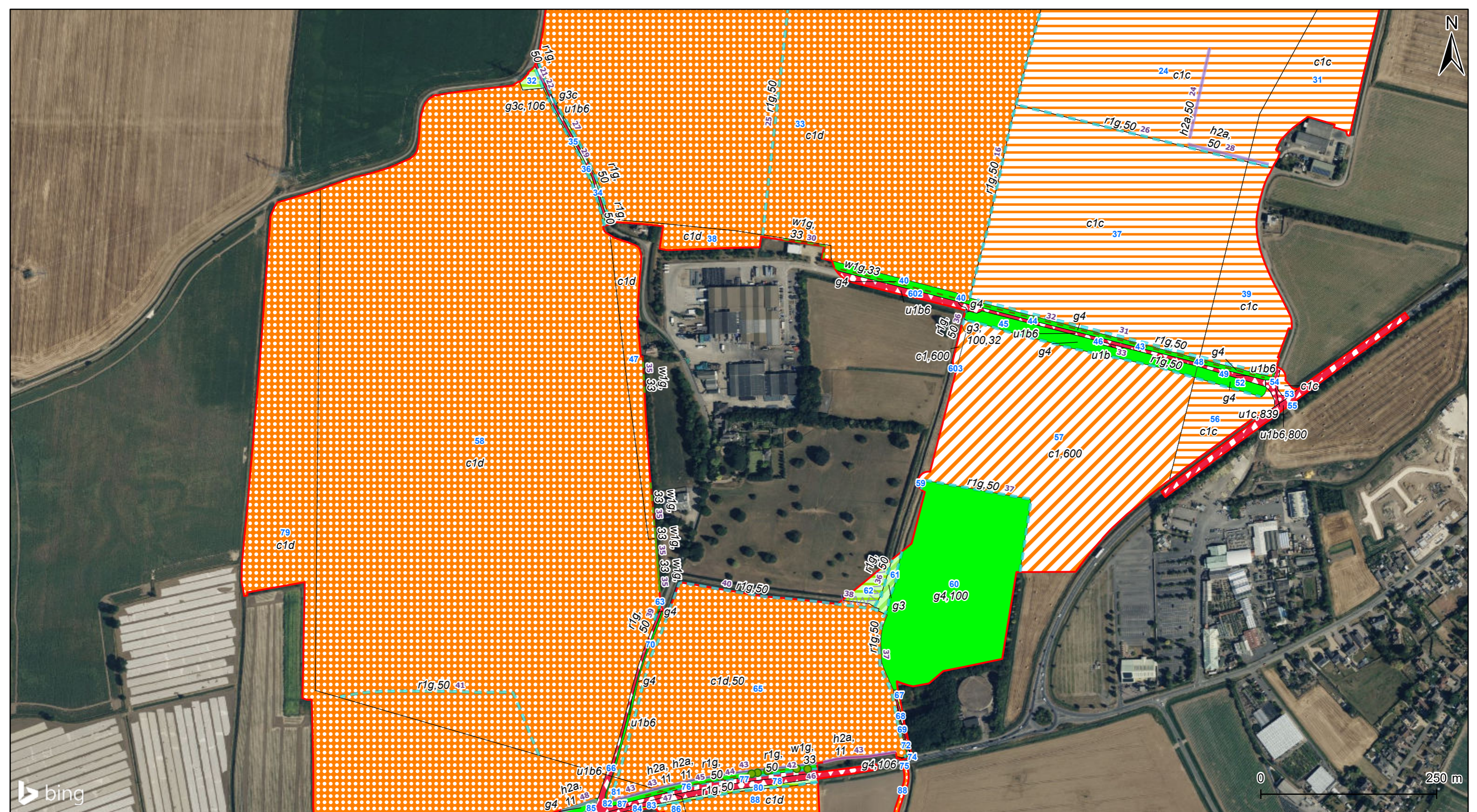
Project Title Meridian Solar Farm			
Map Title Environmental Statement Figure 9-3.1: UKHab Baseline (Habitat Map) across SDA, GCR and IAC - Page 3			
Scale @ A3 1:4,000	Version 0	Drawn JM	Reviewed JET

Legend	
	Order Limits
Primary habitat	
	c1c - Cereal crops
	c1d - Non-cereal crops
	g3 - Neutral grassland
	g3c - Other neutral grassland
	g4 - Modified grassland
	h3d - Bramble scrub
	h3f - Hawthorn scrub
	h3h - Mixed scrub
	h3j - Willow scrub
	u1b - Developed land, sealed surface
	u1b6 - Other developed land
	w1g - Other broadleaved woodland
	h2a - Native hedgerow
	r1g - Other standing water
	w1g - Other broadleaved woodland
	Scattered tree
Secondary code	
10	Scattered scrub
106	Mown
600	Ploughed
839	Track
33	Line of trees
50	Ditch
	u1c - Artificial unvegetated unsealed surface

Date: 20/03/2026

Copyright
© 2026 Microsoft Corporation © 2026 Maxar ©CNES (2026) Distribution Airbus DS,
Contains OS data © Crown Copyright and database right 2026. Contains data from OS
Zoomstack
Reproduced from Ordnance Survey digital map data © Crown copyright 2025.
All rights reserved. Licence number AC0000808122.




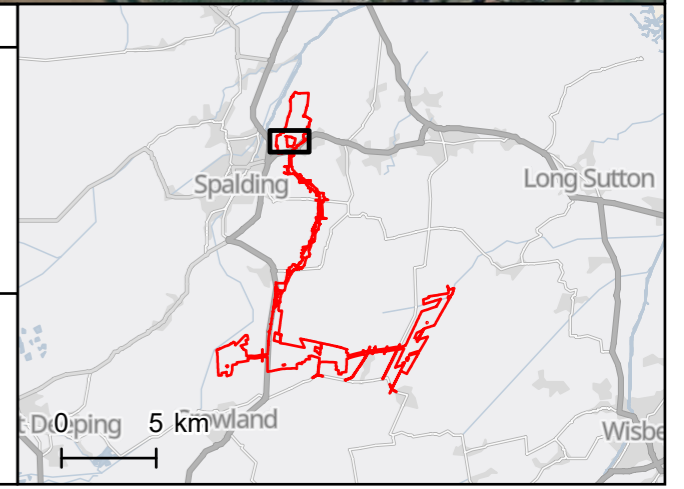


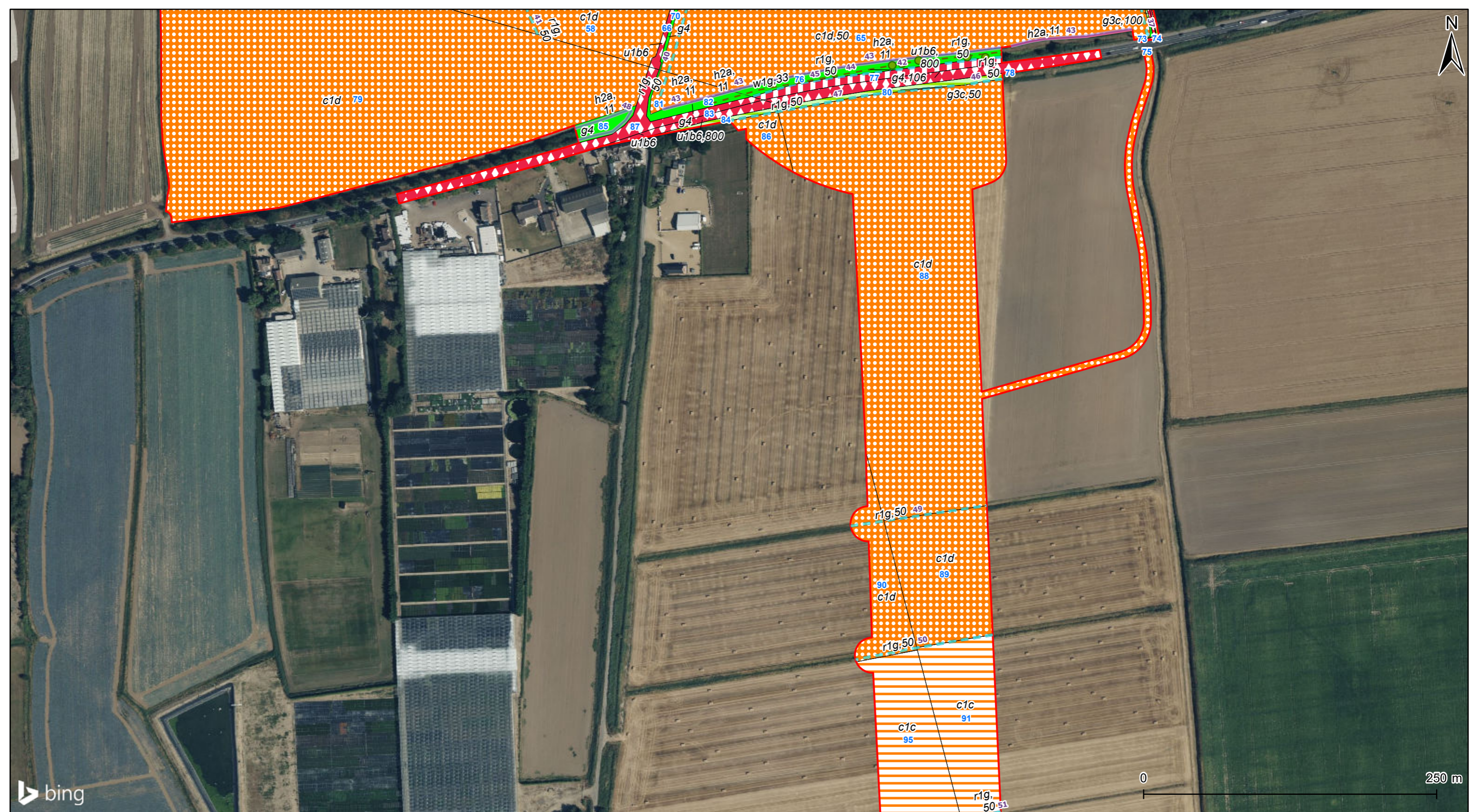
Project Title Meridian Solar Farm			
Map Title Environmental Statement Figure 9-3.1: UKHab Baseline (Habitat Map) across SDA, GCR and IAC - Page 4			
Scale @ A3 1:5,000	Version 0	Drawn JM	Reviewed JET

Legend	
	Order Limits
Primary habitat	
	c1 - Arable and horticulture
	c1c - Cereal crops
	c1d - Non-cereal crops
	g3 - Neutral grassland
	g3c - Other neutral grassland
	g4 - Modified grassland
	u1b - Developed land, sealed surface
	u1b6 - Other developed land
	u1c - Artificial unvegetated unsealed surface
	h2a - Native hedgerow
	h2a6 - Other native hedgerow
	r1g - Other standing water
	w1g - Other broadleaved woodland
	Scattered tree
Secondary code	
50	- Ditch
100	- Grazed
106	- Mown
600	- Ploughed
800	- Road
839	- Track
32	- Scattered trees
11	- Hedgerow with trees
33	- Line of trees
50	- Ditch

Date: 20/03/2026

Copyright
© 2026 Microsoft Corporation © 2026 Maxar ©CNES (2026) Distribution Airbus DS,
Contains OS data © Crown Copyright and database right 2026. Contains data from OS
Zoomstack
Reproduced from Ordnance Survey digital map data © Crown copyright 2025.
All rights reserved. Licence number AC0000808122.

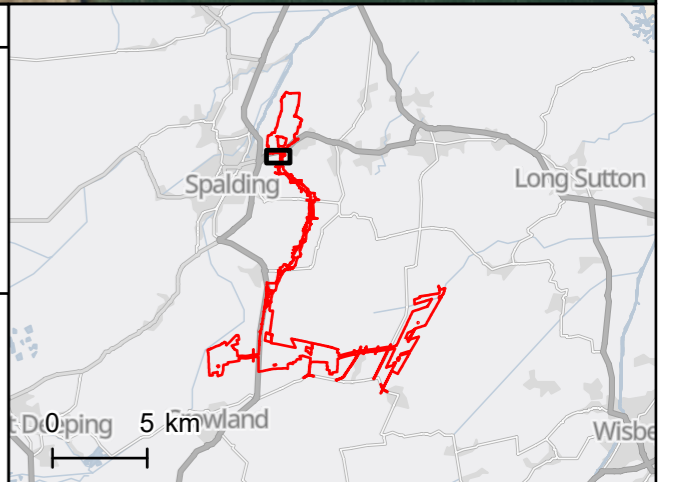


Project Title Meridian Solar Farm			
Map Title Environmental Statement Figure 9-3.1: UKHab Baseline (Habitat Map) across SDA, GCR and IAC - Page 5			
Scale @ A3 1:3,000	Version 0	Drawn JM	Reviewed JET

Legend	
Order Limits	w1g - Other broadleaved woodland
Primary habitat	Scattered tree
c1c - Cereal crops	Secondary code
c1d - Non-cereal crops	50 - Ditch
g3c - Other neutral grassland	100 - Grazed
g4 - Modified grassland	106 - Mown
u1b - Developed land, sealed surface	800 - Road
u1b6 - Other developed land	11 - Hedgerow with trees
u1c - Artificial unvegetated unsealed surface	33 - Line of trees
h2a - Native hedgerow	50 - Ditch
r1g - Other standing water	

Date: 20/03/2026

Copyright
© 2026 Microsoft Corporation © 2026 Maxar ©CNES (2026) Distribution Airbus DS,
Contains OS data © Crown Copyright and database right 2026. Contains data from OS
Zoomstack
Reproduced from Ordnance Survey digital map data © Crown copyright 2025.
All rights reserved. Licence number AC0000808122.




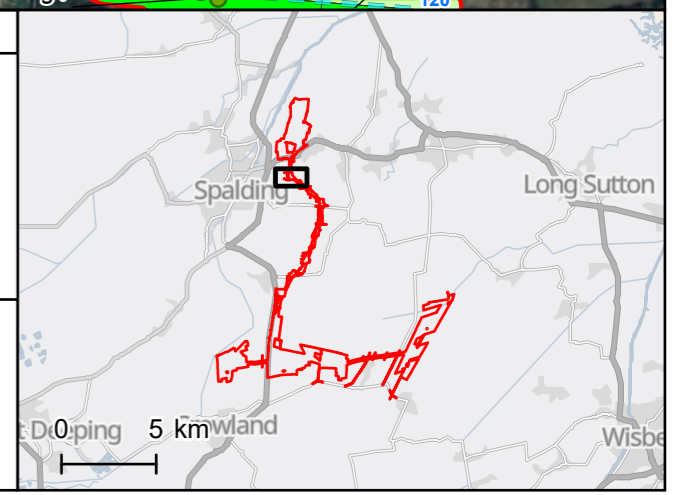


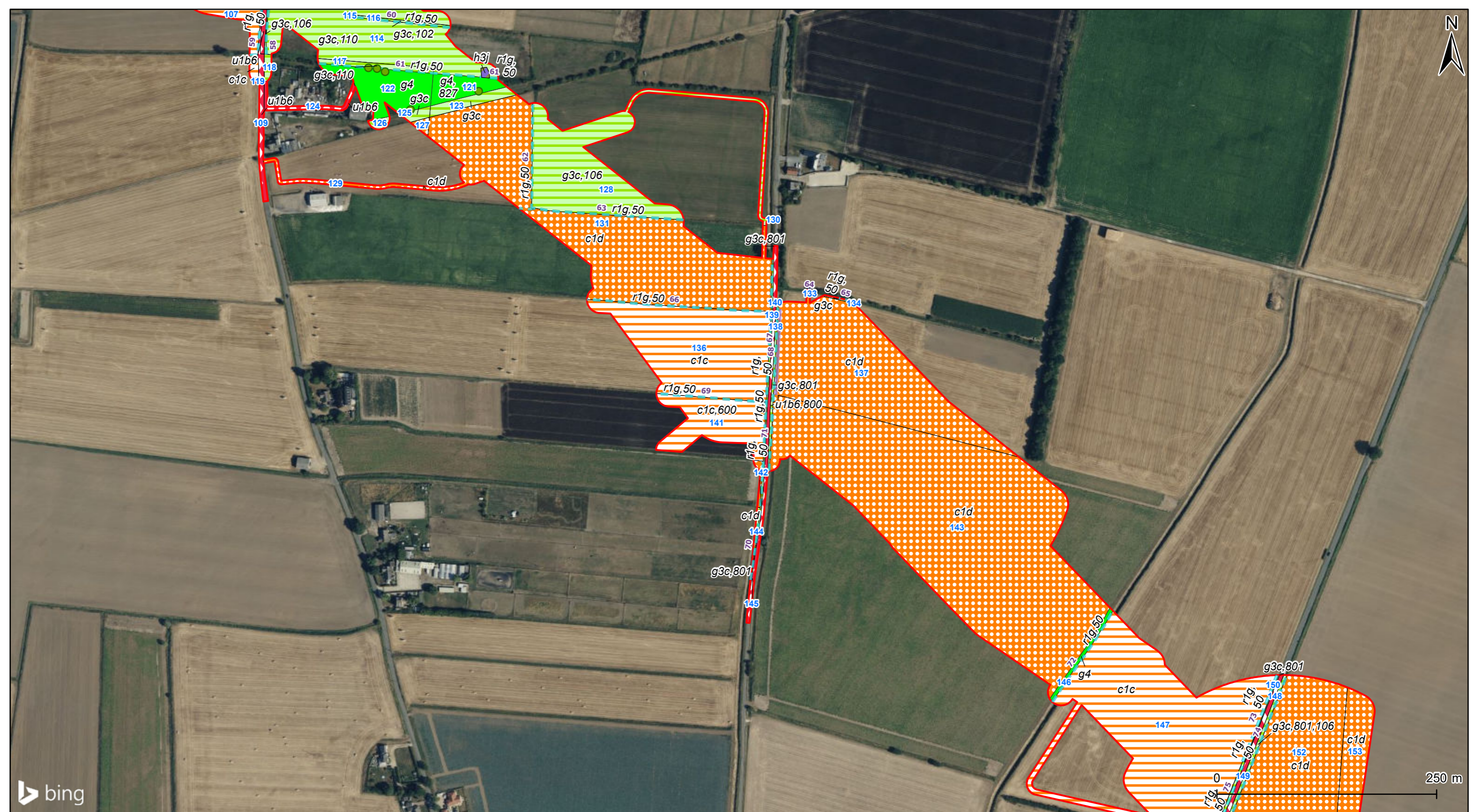
Project Title Meridian Solar Farm			
Map Title Environmental Statement Figure 9-3.1: UKHab Baseline (Habitat Map) across SDA, GCR and IAC - Page 6			
Scale @ A3 1:4,000	Version 0	Drawn JM	Reviewed JET

Legend	
Order Limits	r1g - Other standing water
Primary habitat	
c1 - Arable and horticulture	Scattered tree
c1c - Cereal crops	Secondary code
g3c - Other neutral grassland	10 - Scattered scrub
g4 - Modified grassland	16 - Tall forbs
h3d - Bramble scrub	102 - Sheep grazed
h3h - Mixed scrub	106 - Mown
h3j - Willow scrub	110 - Silage and haylage
u1b6 - Other developed land	827 - Garden
u1c - Artificial unvegetated unsealed surface	50 - Ditch

Date: 20/03/2026

Copyright
© 2026 Microsoft Corporation © 2026 Maxar ©CNES (2026) Distribution Airbus DS,
Contains OS data © Crown Copyright and database right 2026. Contains data from OS
Zoomstack
Reproduced from Ordnance Survey digital map data © Crown copyright 2025.
All rights reserved. Licence number AC0000808122.

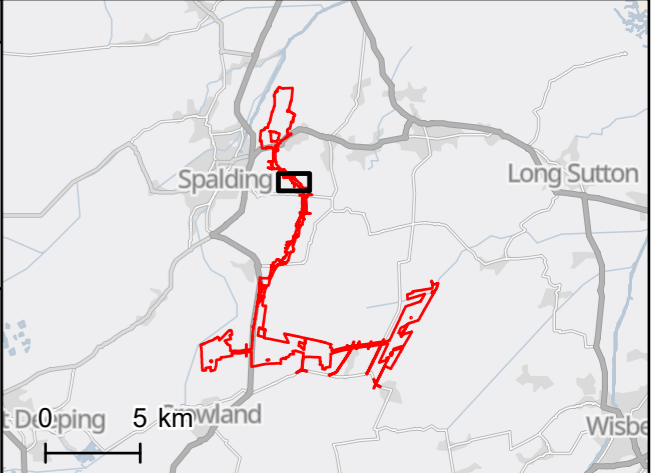


Project Title Meridian Solar Farm			
Map Title Environmental Statement Figure 9-3.1: UKHab Baseline (Habitat Map) across SDA, GCR and IAC - Page 7			
Scale @ A3 1:4,000	Version 0	Drawn JM	Reviewed JET

Legend		
	Order Limits	
Primary habitat		
	c1c - Cereal crops	
	c1d - Non-cereal crops	
	g3c - Other neutral grassland	
	g4 - Modified grassland	
	h3h - Mixed scrub	
	h3j - Willow scrub	
	u1b6 - Other developed land	
	h2a - Native hedgerow	
	h2a6 - Other native hedgerow	
	r1g - Other standing water	
	Scattered tree	
Secondary code		
	102 - Sheep grazed	
	106 - Mown	
	110 - Silage and haylage	
	600 - Ploughed	
	800 - Road	
	801 - Road verge or island	
	827 - Garden	
	50 - Ditch	

Date: 20/03/2026

Copyright
© 2026 Microsoft Corporation © 2026 Maxar ©CNES (2026) Distribution Airbus DS,
Contains OS data © Crown Copyright and database right 2026. Contains data from OS
Zoomstack
Reproduced from Ordnance Survey digital map data © Crown copyright 2025.
All rights reserved. Licence number AC0000808122.



C:\Users\LOED71\OneDrive\Documents\Projects\ES\Figures\2026\ES\Figures\2026.esx

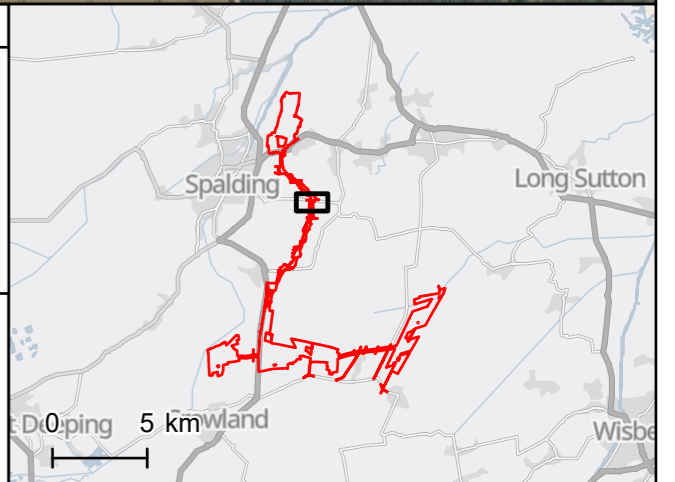


Project Title Meridian Solar Farm			
Map Title Environmental Statement Figure 9-3.1: UKHab Baseline (Habitat Map) across SDA, GCR and IAC - Page 8			
Scale @ A3 1:4,000	Version 0	Drawn JM	Reviewed JET

Legend		Secondary code
	Order Limits	
Primary habitat		
	c1c - Cereal crops	103 - Horse grazed
	c1d - Non-cereal crops	106 - Mown
	g3c - Other neutral grassland	800 - Road
	u1b6 - Other developed land	801 - Road verge or island
	u1c - Artificial unvegetated unsealed surface	839 - Track
	h2a6 - Other native hedgerow	106 - Mown
	r1g - Other standing water	11 - Hedgerow with trees
	w1g - Other broadleaved woodland	33 - Line of trees
	Scattered tree	50 - Ditch

Date: 20/03/2026

Copyright
© 2026 Microsoft Corporation © 2026 Maxar ©CNES (2026) Distribution Airbus DS,
Contains OS data © Crown Copyright and database right 2026. Contains data from OS
Zoomstack
Reproduced from Ordnance Survey digital map data © Crown copyright 2025.
All rights reserved. Licence number AC0000808122.




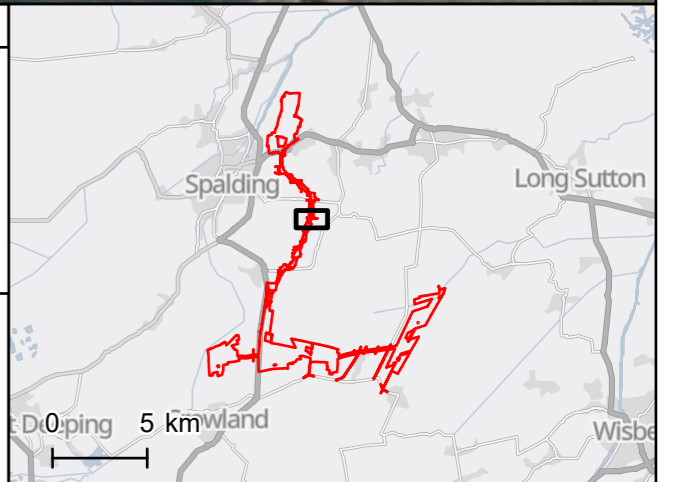


Project Title Meridian Solar Farm			
Map Title Environmental Statement Figure 9-3.1: UKHab Baseline (Habitat Map) across SDA, GCR and IAC - Page 9			
Scale @ A3 1:4,000	Version 0	Drawn JM	Reviewed JET

Legend
Order Limits
Primary habitat
c1c - Cereal crops
g4 - Modified grassland
u1b6 - Other developed land
u1c - Artificial unvegetated unsealed surface
r1g - Other standing water
Secondary code
800 - Road
839 - Track
50 - Ditch

Date: 20/03/2026

Copyright
© 2026 Microsoft Corporation © 2026 Maxar ©CNES (2026) Distribution Airbus DS,
Contains OS data © Crown Copyright and database right 2026. Contains data from OS
Zoomstack
Reproduced from Ordnance Survey digital map data © Crown copyright 2025.
All rights reserved. Licence number AC0000808122.

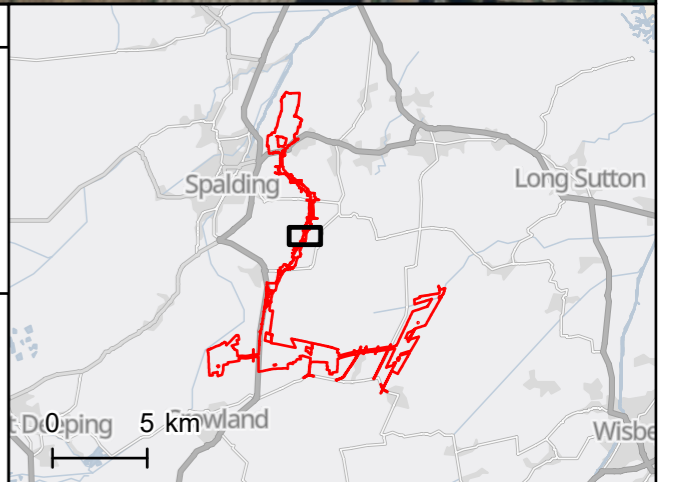


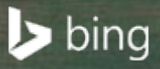
Project Title Meridian Solar Farm			
Map Title Environmental Statement Figure 9-3.1: UKHab Baseline (Habitat Map) across SDA, GCR and IAC - Page 10			
Scale @ A3 1:4,000	Version 0	Drawn JM	Reviewed JET

Legend
Order Limits
Primary habitat
c1c - Cereal crops
g4 - Modified grassland
u1b6 - Other developed land
r1g - Other standing water
Secondary code
800 - Road
50 - Ditch

Date: 20/03/2026

Copyright
© 2026 Microsoft Corporation © 2026 Maxar ©CNES (2026) Distribution Airbus DS,
Contains OS data © Crown Copyright and database right 2026. Contains data from OS
Zoomstack
Reproduced from Ordnance Survey digital map data © Crown copyright 2025.
All rights reserved. Licence number AC0000808122.



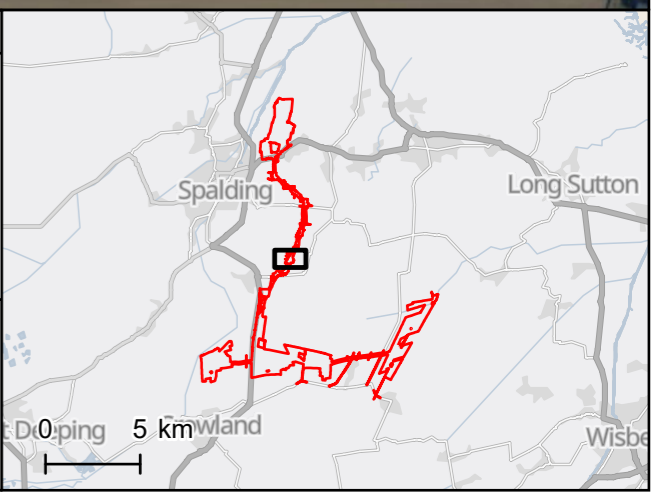


Project Title Meridian Solar Farm			
Map Title Environmental Statement Figure 9-3.1: UKHab Baseline (Habitat Map) across SDA, GCR and IAC - Page 11			
Scale @ A3 1:4,000	Version 0	Drawn JM	Reviewed JET

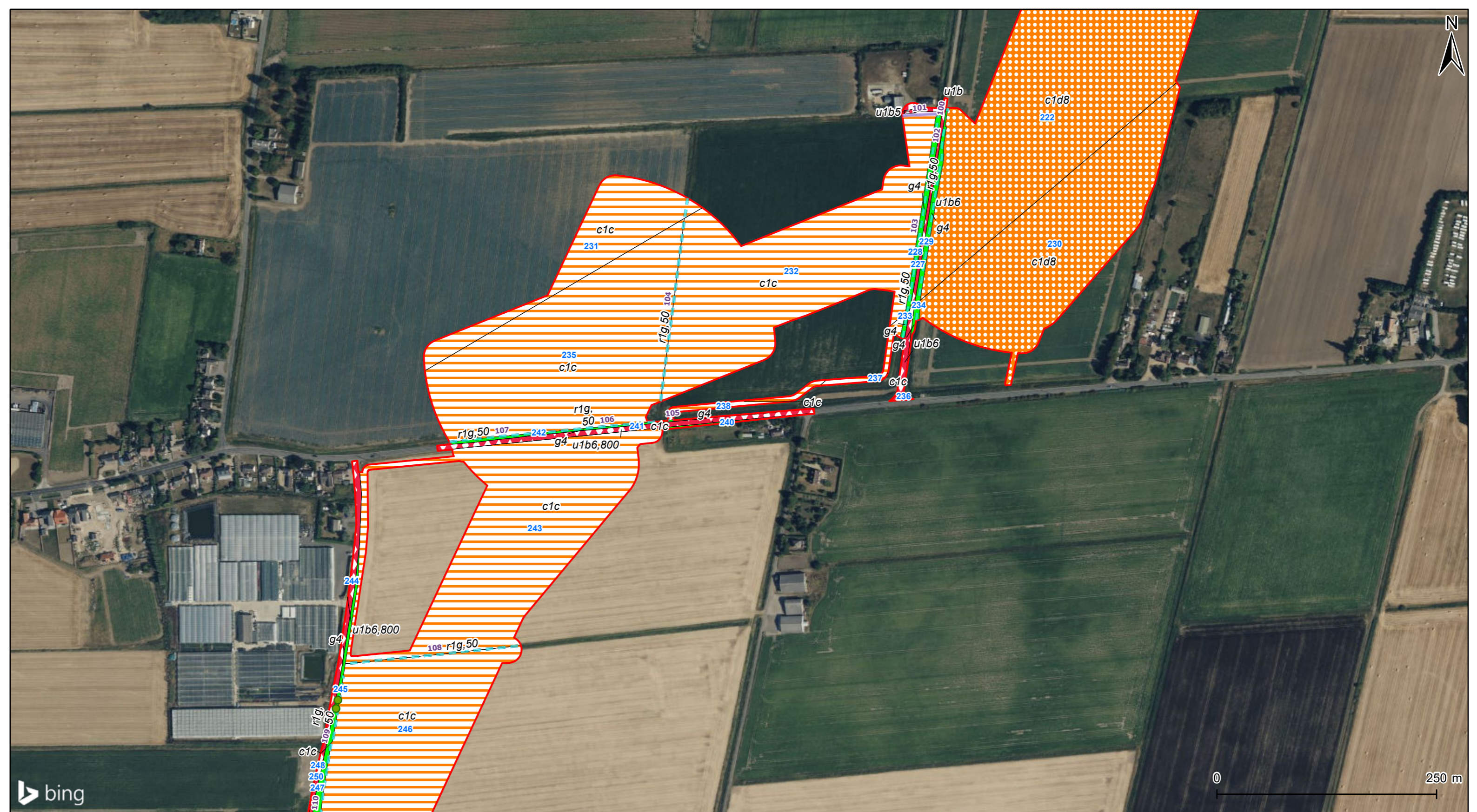
Legend
Order Limits
Primary habitat
c1c - Cereal crops
c1d8 - Other non-cereal crops
g4 - Modified grassland
u1b6 - Other developed land
r1g - Other standing water
Secondary code
103 - Horse grazed
800 - Road
50 - Ditch

Date: 20/03/2026

Copyright
© 2026 Microsoft Corporation © 2026 Maxar ©CNES (2026) Distribution Airbus DS,
Contains OS data © Crown Copyright and database right 2026. Contains data from OS
Zoomstack
Reproduced from Ordnance Survey digital map data © Crown copyright 2025.
All rights reserved. Licence number AC0000808122.



C:\Users\LOEDT\OneDrive\Documents\Projects\Ecology\ESF\Figures\2026\ESF\Figure 9-3.1.mxd

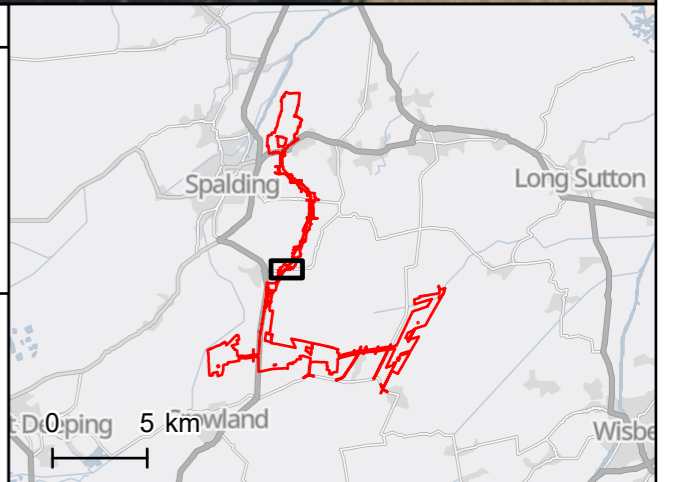


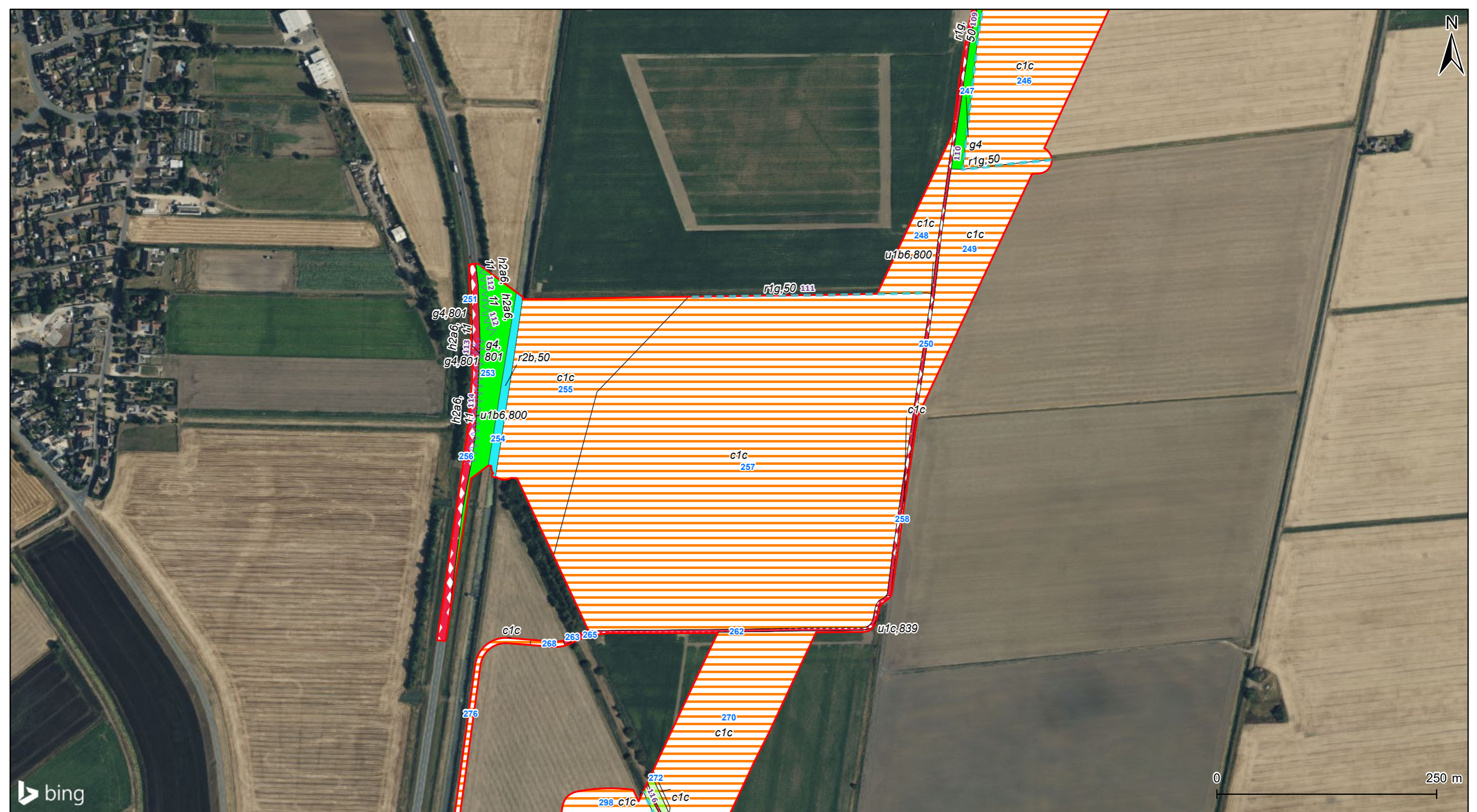
Project Title Meridian Solar Farm			
Map Title Environmental Statement Figure 9-3.1: UKHab Baseline (Habitat Map) across SDA, GCR and IAC - Page 12			
Scale @ A3 1:4,000	Version 0	Drawn JM	Reviewed JET

Legend	
Order Limits	h2a - Native hedgerow
Primary habitat	
c1c - Cereal crops	r1g - Other standing water
c1d8 - Other non-cereal crops	Scattered tree
g4 - Modified grassland	Secondary code
u1b - Developed land, sealed surface	800 - Road
u1b5 - Buildings	11 - Hedgerow with trees
u1b6 - Other developed land	50 - Ditch

Date: 20/03/2026

Copyright
© 2026 Microsoft Corporation © 2026 Maxar ©CNES (2026) Distribution Airbus DS,
Contains OS data © Crown Copyright and database right 2026. Contains data from OS
Zoomstack
Reproduced from Ordnance Survey digital map data © Crown copyright 2025.
All rights reserved. Licence number AC0000808122.



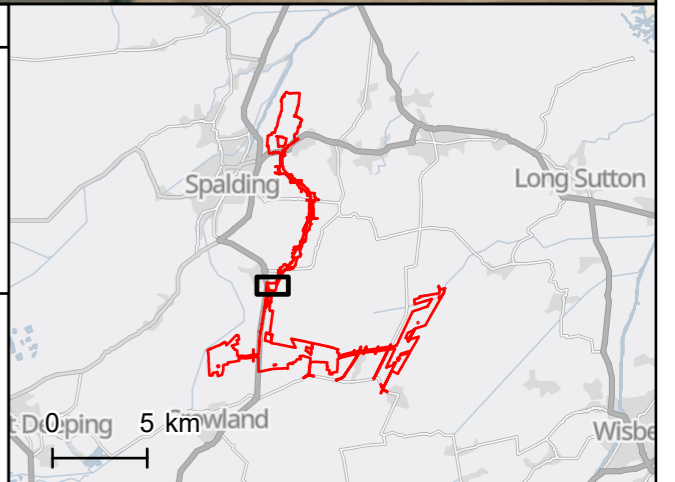


Project Title Meridian Solar Farm			
Map Title Environmental Statement Figure 9-3.1: UKHab Baseline (Habitat Map) across SDA, GCR and IAC - Page 13			
Scale @ A3 1:4,000	Version 0	Drawn JM	Reviewed JET

Legend	
	Order Limits
Primary habitat	
	c1c - Cereal crops
	g3c - Other neutral grassland
	g4 - Modified grassland
	h3h - Mixed scrub
	r2b - Other river/stream
	u1b6 - Other developed land
	u1c - Artificial unvegetated unsealed surface
	h2a6 - Other native hedgerow
	r1g - Other standing water
Secondary code	
10	Scattered scrub
50	Ditch
800	Road
801	Road verge or island
839	Track
16	Tall forbs
128	Tall or tussocky sward
11	Hedgerow with trees
50	Ditch

Date: 20/03/2026

Copyright
© 2026 Microsoft Corporation © 2026 Maxar ©CNES (2026) Distribution Airbus DS,
Contains OS data © Crown Copyright and database right 2026. Contains data from OS
Zoomstack
Reproduced from Ordnance Survey digital map data © Crown copyright 2025.
All rights reserved. Licence number AC0000808122.




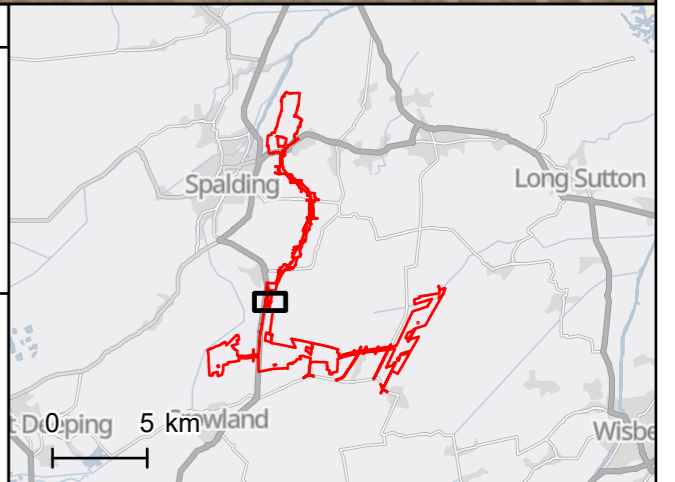


Project Title Meridian Solar Farm			
Map Title Environmental Statement Figure 9-3.1: UKHab Baseline (Habitat Map) across SDA, GCR and IAC - Page 14			
Scale @ A3 1:4,000	Version 0	Drawn JM	Reviewed JET

Legend	
Order Limits	Secondary code
Primary habitat	10 - Scattered scrub
c1c - Cereal crops	839 - Track
g3c - Other neutral grassland	16 - Tall forbs
g4 - Modified grassland	128 - Tall or tussocky sward
u1c - Artificial unvegetated unsealed surface	50 - Ditch
r1g - Other standing water	

Date: 20/03/2026

Copyright
© 2026 Microsoft Corporation © 2026 Maxar ©CNES (2026) Distribution Airbus DS,
Contains OS data © Crown Copyright and database right 2026. Contains data from OS
Zoomstack
Reproduced from Ordnance Survey digital map data © Crown copyright 2025.
All rights reserved. Licence number AC0000808122.

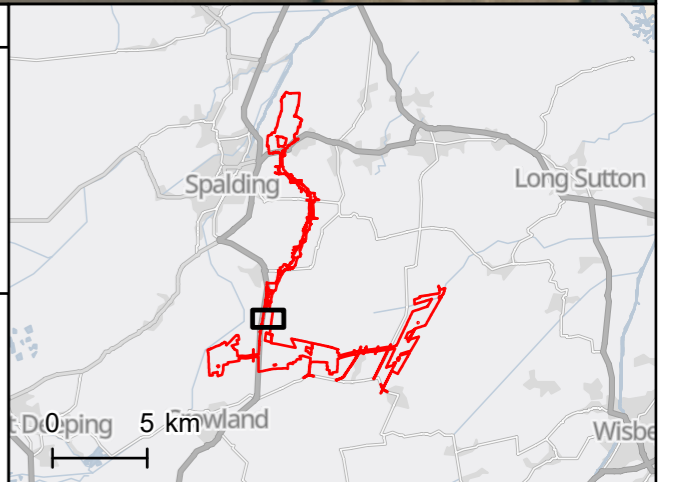


Project Title Meridian Solar Farm			
Map Title Environmental Statement Figure 9-3.1: UKHab Baseline (Habitat Map) across SDA, GCR and IAC - Page 15			
Scale @ A3 1:4,000	Version 0	Drawn JM	Reviewed JET

Legend
Order Limits
Primary habitat
c1 - Arable and horticulture
c1c - Cereal crops
g4 - Modified grassland
u1c - Artificial unvegetated unsealed surface
r1g - Other standing water
Secondary code
50 - Ditch

Date: 20/03/2026

Copyright
© 2026 Microsoft Corporation © 2026 Maxar ©CNES (2026) Distribution Airbus DS,
Contains OS data © Crown Copyright and database right 2026. Contains data from OS
Zoomstack
Reproduced from Ordnance Survey digital map data © Crown copyright 2025.
All rights reserved. Licence number AC0000808122.




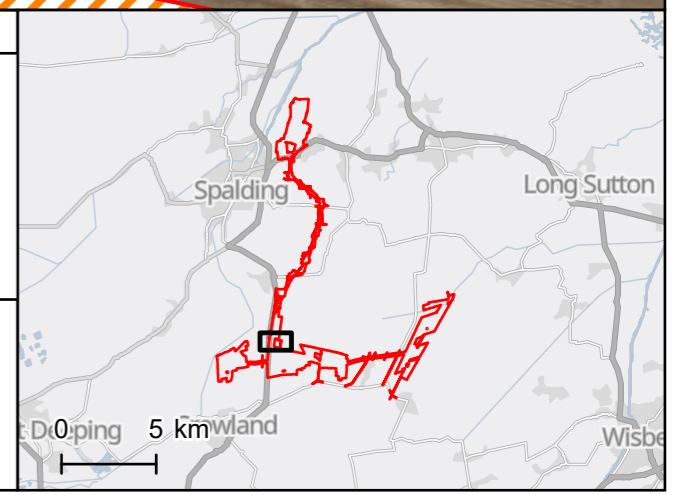


Project Title Meridian Solar Farm			
Map Title Environmental Statement Figure 9-3.1: UKHab Baseline (Habitat Map) across SDA, GCR and IAC - Page 16			
Scale @ A3 1:4,000	Version 0	Drawn JM	Reviewed JET

Legend	
Order Limits	r1g - Other standing water
Primary habitat	w1g - Other broadleaved woodland
c1 - Arable and horticulture	Scattered tree
g4 - Modified grassland	Secondary code
h3h - Mixed scrub	16 - Tall forbs
u1b - Developed land, sealed surface	32 - Scattered trees
u1b6 - Other developed land	839 - Track

Date: 20/03/2026

Copyright
© 2026 Microsoft Corporation © 2026 Maxar ©CNES (2026) Distribution Airbus DS,
Contains OS data © Crown Copyright and database right 2026. Contains data from OS
Zoomstack
Reproduced from Ordnance Survey digital map data © Crown copyright 2025.
All rights reserved. Licence number AC0000808122.

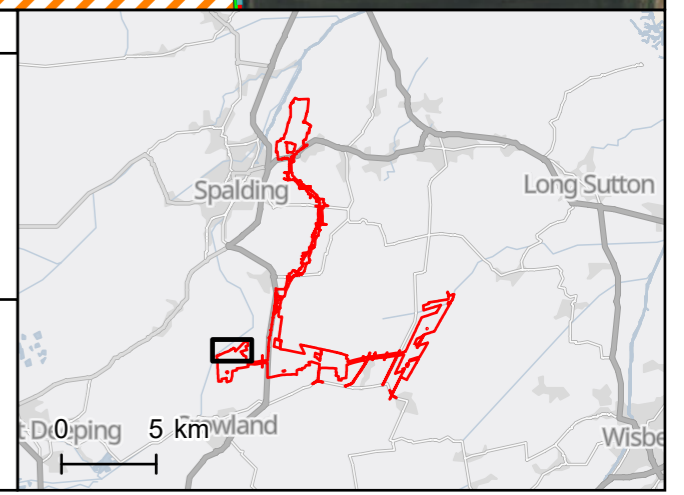


Project Title Meridian Solar Farm			
Map Title Environmental Statement Figure 9-3.1: UKHab Baseline (Habitat Map) across SDA, GCR and IAC - Page 17			
Scale @ A3 1:5,000	Version 0	Drawn JM	Reviewed JET

Legend	
Order Limits	w1g - Other broadleaved woodland
Primary habitat	
c1 - Arable and horticulture	h2a - Native hedgerow
c1c - Cereal crops	r1g - Other standing water
g4 - Modified grassland	w1g - Other broadleaved woodland
r2b - Other river/stream	Scattered tree
u1b - Developed land, sealed surface	Secondary code
u1c - Artificial unvegetated unsealed surface	50 - Ditch
	800 - Road

Date: 20/03/2026

Copyright
© 2026 Microsoft Corporation © 2026 Maxar © CNES (2026) Distribution Airbus DS,
Contains OS data © Crown Copyright and database right 2026. Contains data from OS
Zoomstack
Reproduced from Ordnance Survey digital map data © Crown copyright 2025.
All rights reserved. Licence number AC0000808122.



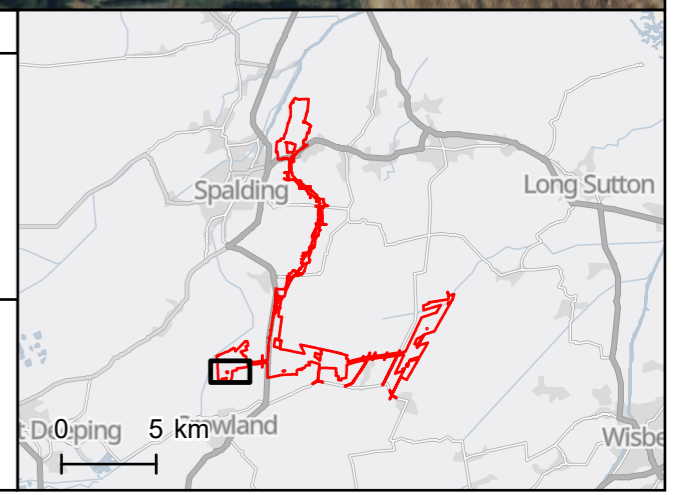


Project Title Meridian Solar Farm			
Map Title Environmental Statement Figure 9-3.1: UKHab Baseline (Habitat Map) across SDA, GCR and IAC - Page 18			
Scale @ A3 1:5,000	Version 0	Drawn JM	Reviewed JET

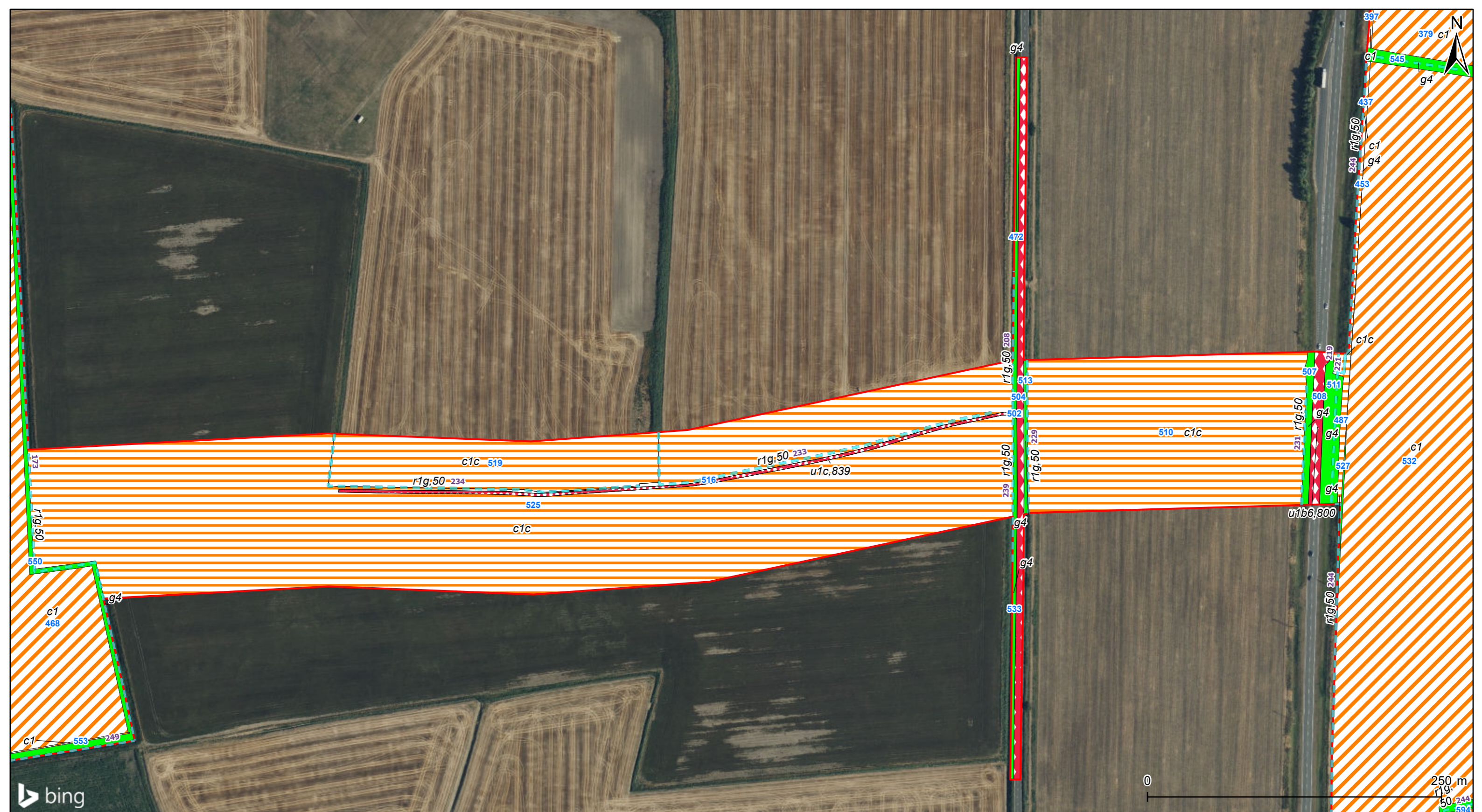
Legend	
Order Limits	u1b - Developed land, sealed surface
Primary habitat	u1c - Artificial unvegetated unsealed surface
c1 - Arable and horticulture	w1g - Other broadleaved woodland
c1c - Cereal crops	h2a - Native hedgerow
g4 - Modified grassland	r1g - Other standing water
h3h - Mixed scrub	Secondary code
r1g - Other standing water	50 - Ditch
r2b - Other river/stream	800 - Road

Date: 20/03/2026

Copyright
© 2026 Microsoft Corporation © 2026 Maxar ©CNES (2026) Distribution Airbus DS,
Contains OS data © Crown Copyright and database right 2026. Contains data from OS
Zoomstack
Reproduced from Ordnance Survey digital map data © Crown copyright 2025.
All rights reserved. Licence number AC0000808122.



C:\Users\LOED77\OneDrive\Documents\Projects\ES\Figures\2026\ES\Figure 9-3.1.1226.aprx


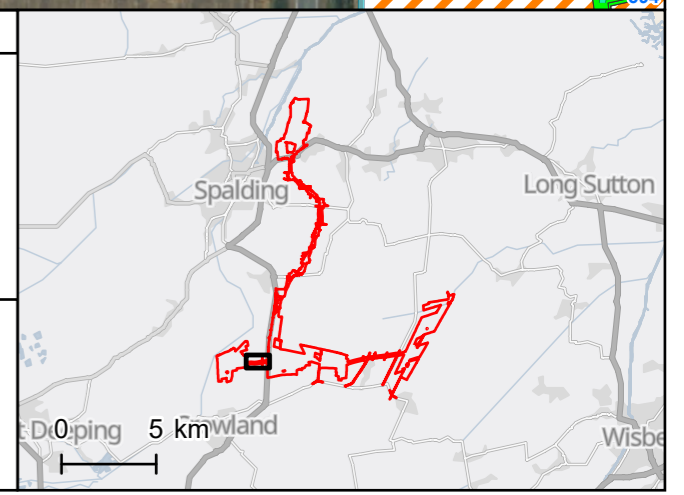


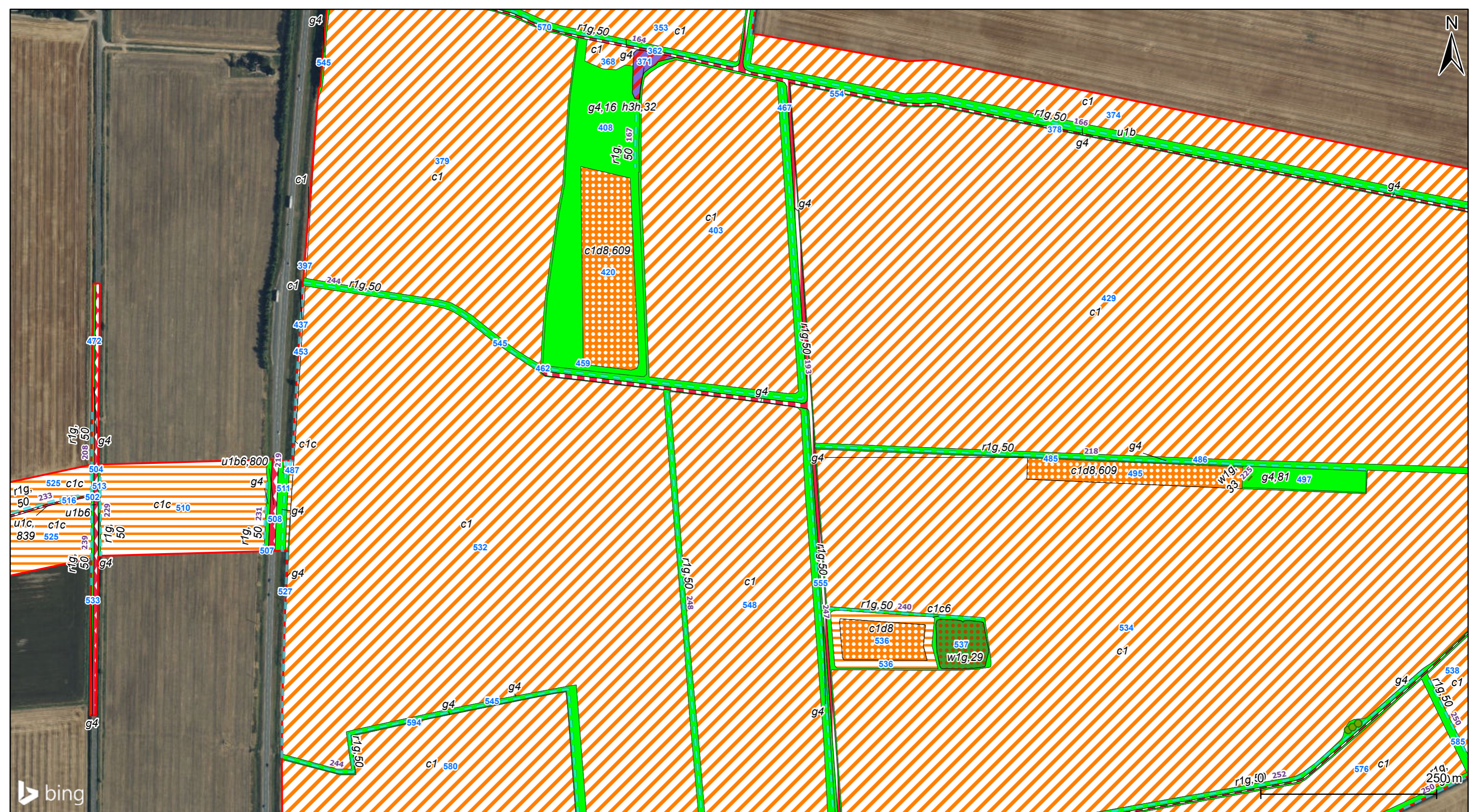
Project Title Meridian Solar Farm			
Map Title Environmental Statement Figure 9-3.1: UKHab Baseline (Habitat Map) across SDA, GCR and IAC - Page 19			
Scale @ A3 1:3,000	Version 0	Drawn JM	Reviewed JET

Legend	
Order Limits	u1b6 - Other developed land
Primary habitat	u1c - Artificial unvegetated unsealed surface
c1 - Arable and horticulture	r1g - Other standing water
c1c - Cereal crops	Secondary code
g4 - Modified grassland	800 - Road
u1b - Developed land, sealed surface	839 - Track

Date: 20/03/2026

Copyright
© 2026 Microsoft Corporation © 2026 Maxar ©CNES (2026) Distribution Airbus DS,
Contains OS data © Crown Copyright and database right 2026. Contains data from OS
Zoomstack
Reproduced from Ordnance Survey digital map data © Crown copyright 2025.
All rights reserved. Licence number AC0000808122.

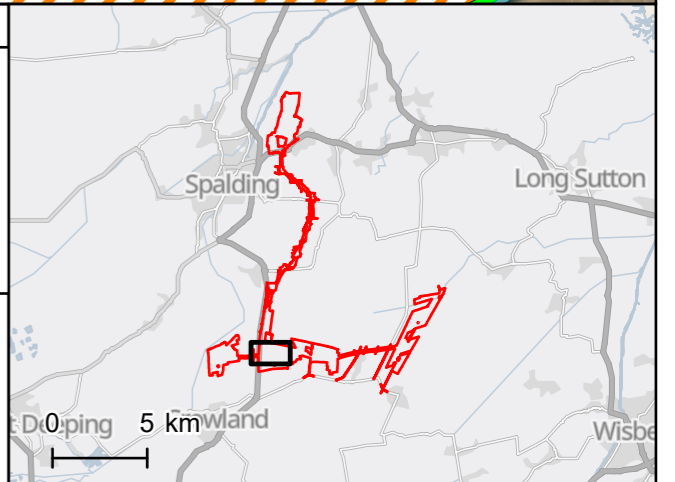


Project Title Meridian Solar Farm			
Map Title Environmental Statement Figure 9-3.1: UKHab Baseline (Habitat Map) across SDA, GCR and IAC - Page 20			
Scale @ A3 1:5,000	Version 0	Drawn JM	Reviewed JET

Legend		
Order Limits	r1g - Other standing water	
Primary habitat		
c1 - Arable and horticulture	w1g - Other broadleaved woodland	
c1c - Cereal crops	Scattered tree	
c1c6 - Arable fields - wild bird mix	Secondary code	
c1d8 - Other non-cereal crops	16 - Tall forbs	
g4 - Modified grassland	29 - Plantation	
h3h - Mixed scrub	32 - Scattered trees	
u1b - Developed land, sealed surface	81 - Ruderal or ephemeral	
u1b6 - Other developed land	609 - Cover crops	
u1c - Artificial unvegetated unsealed surface	800 - Road	
w1g - Other broadleaved woodland	839 - Track	

Date: 20/03/2026

Copyright
© 2026 Microsoft Corporation © 2026 Maxar ©CNES (2026) Distribution Airbus DS, Contains OS data © Crown Copyright and database right 2026. Contains data from OS Zoomstack Reproduced from Ordnance Survey digital map data © Crown copyright 2025. All rights reserved. Licence number AC0000808122.



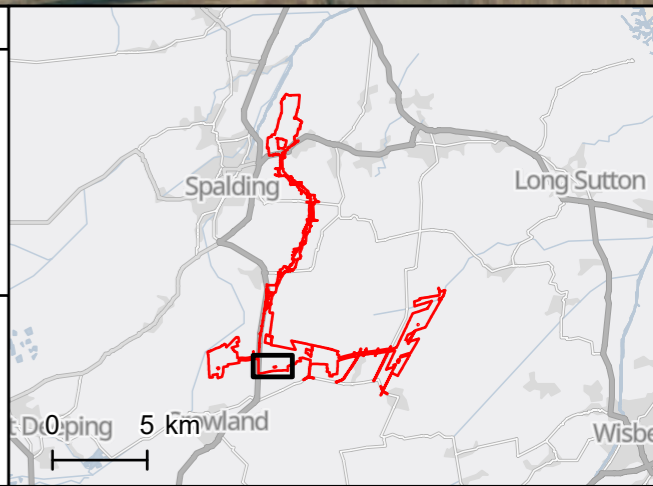


Project Title Meridian Solar Farm			
Map Title Environmental Statement Figure 9-3.1: UKHab Baseline (Habitat Map) across SDA, GCR and IAC - Page 21			
Scale @ A3 1:5,000	Version 0	Drawn JM	Reviewed JET

Legend	
Order Limits	w1g - Other broadleaved woodland
Primary habitat	
c1 - Arable and horticulture	h2a - Native hedgerow
c1c - Cereal crops	r1g - Other standing water
c1c6 - Arable fields - wild bird mix	w1g - Other broadleaved woodland
c1d8 - Other non-cereal crops	Scattered tree
g4 - Modified grassland	Secondary code
u1b - Developed land, sealed surface	29 - Plantation
u1b5 - Buildings	81 - Ruderal or ephemeral
u1b6 - Other developed land	609 - Cover crops
	800 - Road

Date: 20/03/2026

Copyright
© 2026 Microsoft Corporation © 2026 Maxar ©CNES (2026) Distribution Airbus DS,
Contains OS data © Crown Copyright and database right 2026. Contains data from OS
Zoomstack
Reproduced from Ordnance Survey digital map data © Crown copyright 2025.
All rights reserved. Licence number AC0000808122.




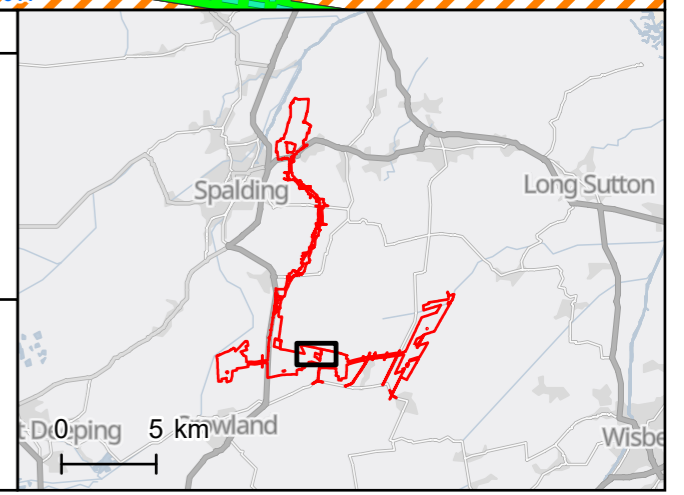


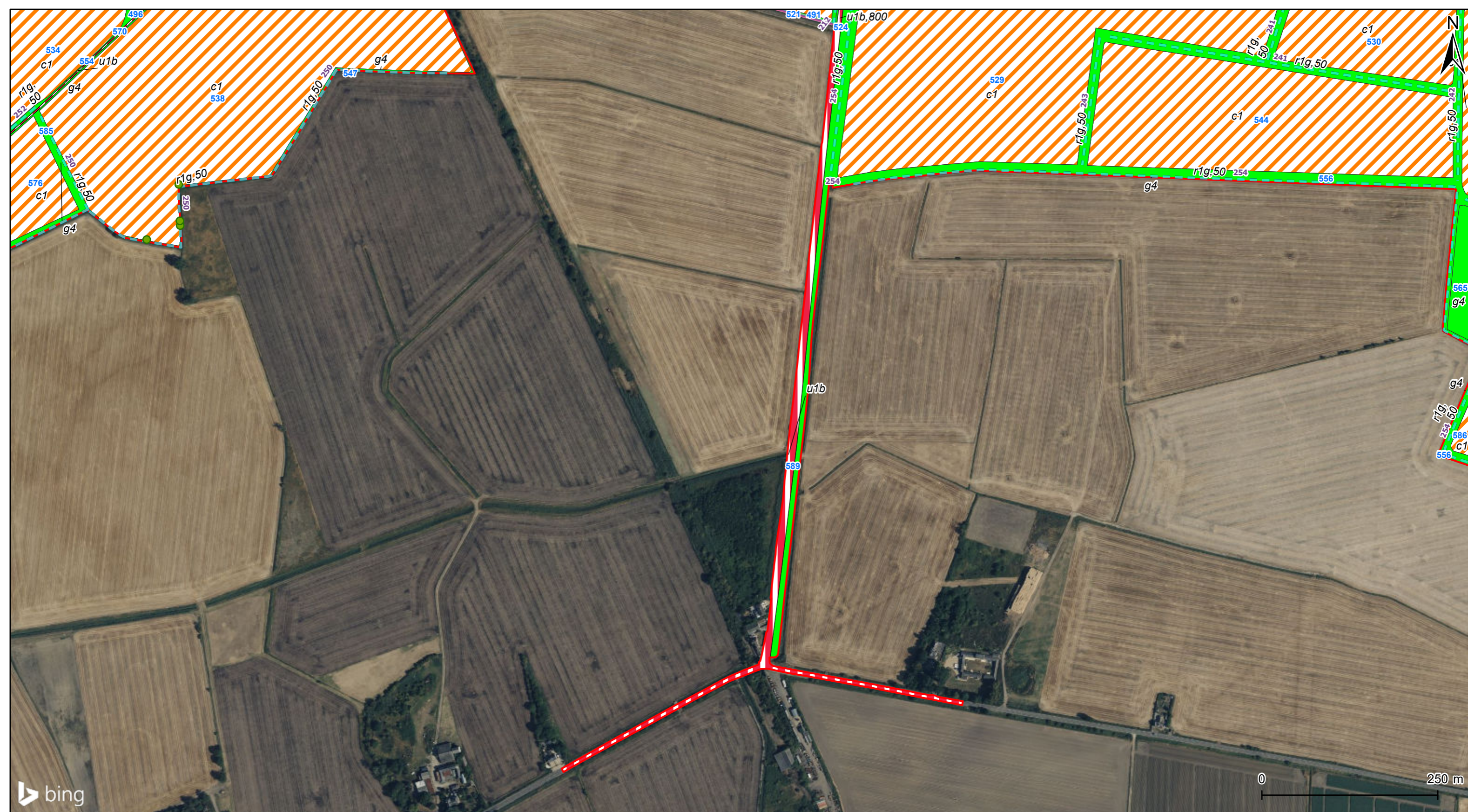
Project Title Meridian Solar Farm			
Map Title Environmental Statement Figure 9-3.1: UKHab Baseline (Habitat Map) across SDA, GCR and IAC - Page 22			
Scale @ A3 1:5,000	Version 0	Drawn JM	Reviewed JET

Legend		
Order Limits	w1g - Other broadleaved woodland	
Primary habitat		
c1 - Arable and horticulture	h2a - Native hedgerow	
c1c6 - Arable fields - wild bird mix	r1g - Other standing water	
c1d8 - Other non-cereal crops	Secondary code	
g4 - Modified grassland	10 - Scattered scrub	
h3h - Mixed scrub	11 - Hedgerow with trees	
u1b - Developed land, sealed surface	29 - Plantation	
	800 - Road	

Date: 20/03/2026

Copyright
© 2026 Microsoft Corporation © 2026 Maxar ©CNES (2026) Distribution Airbus DS,
Contains OS data © Crown Copyright and database right 2026. Contains data from OS
Zoomstack
Reproduced from Ordnance Survey digital map data © Crown copyright 2025.
All rights reserved. Licence number AC0000808122.


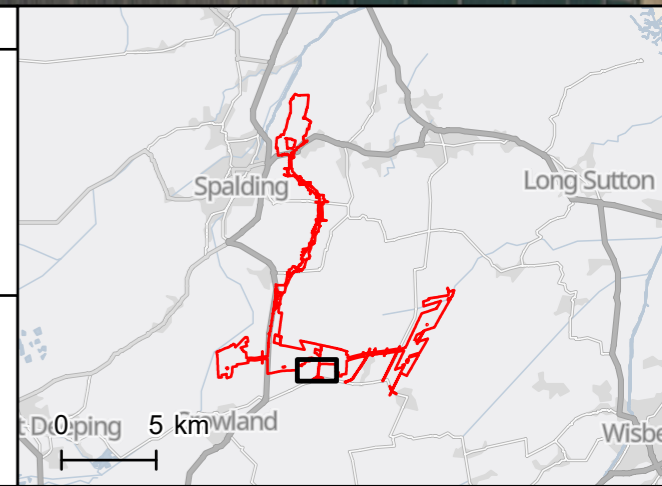


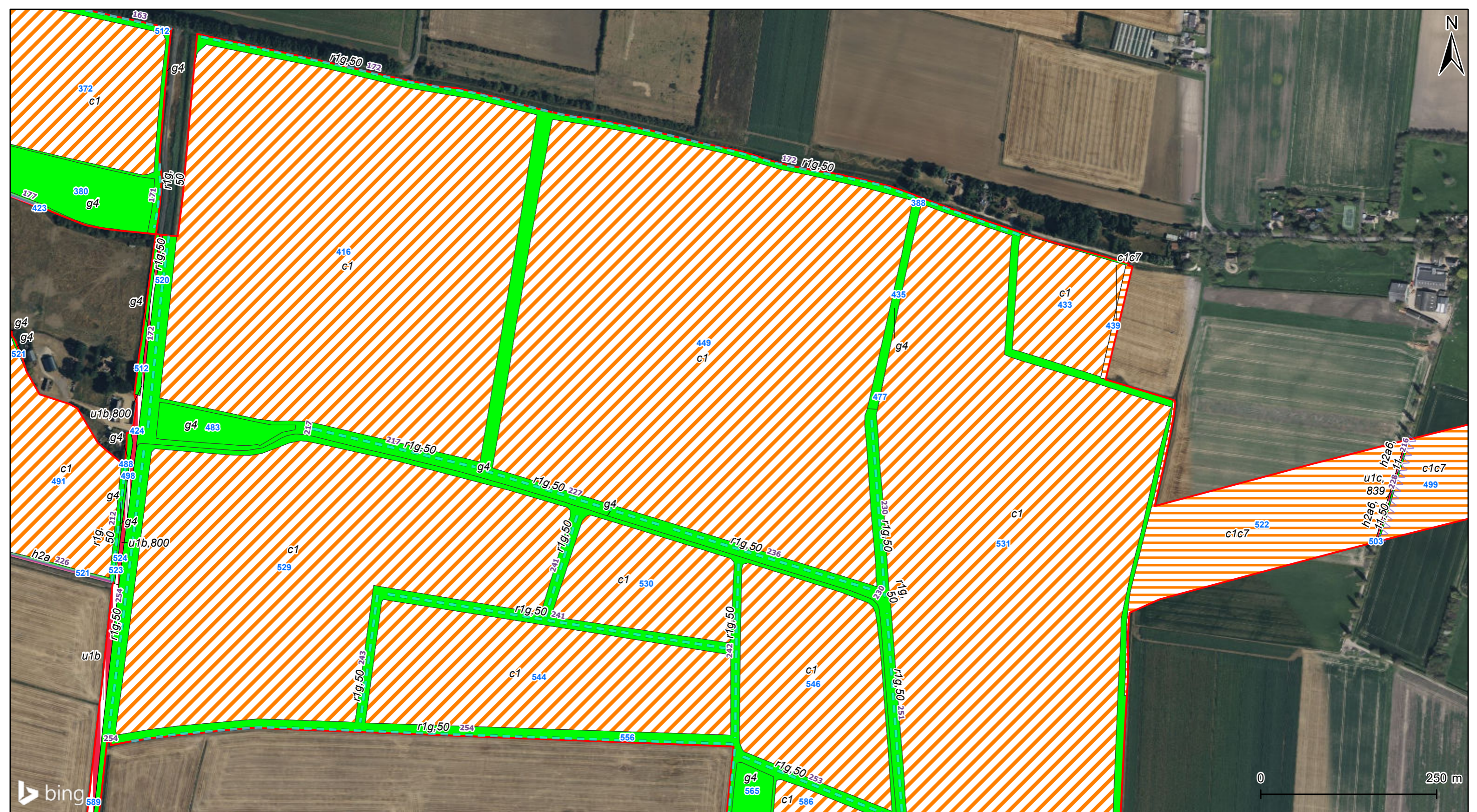
Project Title Meridian Solar Farm			
Map Title Environmental Statement Figure 9-3.1: UKHab Baseline (Habitat Map) across SDA, GCR and IAC - Page 23			
Scale @ A3 1:5,000	Version 0	Drawn JM	Reviewed JET

Legend
Order Limits
Primary habitat
c1 - Arable and horticulture
g4 - Modified grassland
u1b - Developed land, sealed surface
h2a - Native hedgerow
r1g - Other standing water
Scattered tree
Secondary code
800 - Road

Date: 20/03/2026

Copyright
© 2026 Microsoft Corporation © 2026 Maxar ©CNES (2026) Distribution Airbus DS,
Contains OS data © Crown Copyright and database right 2026. Contains data from OS
Zoomstack
Reproduced from Ordnance Survey digital map data © Crown copyright 2025.
All rights reserved. Licence number AC0000808122.

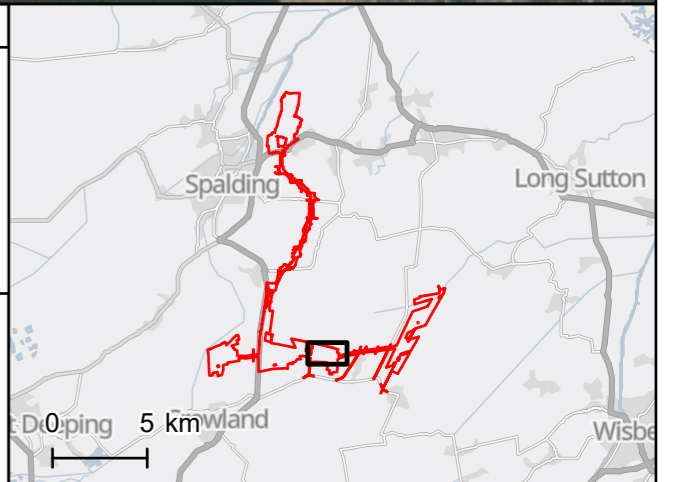


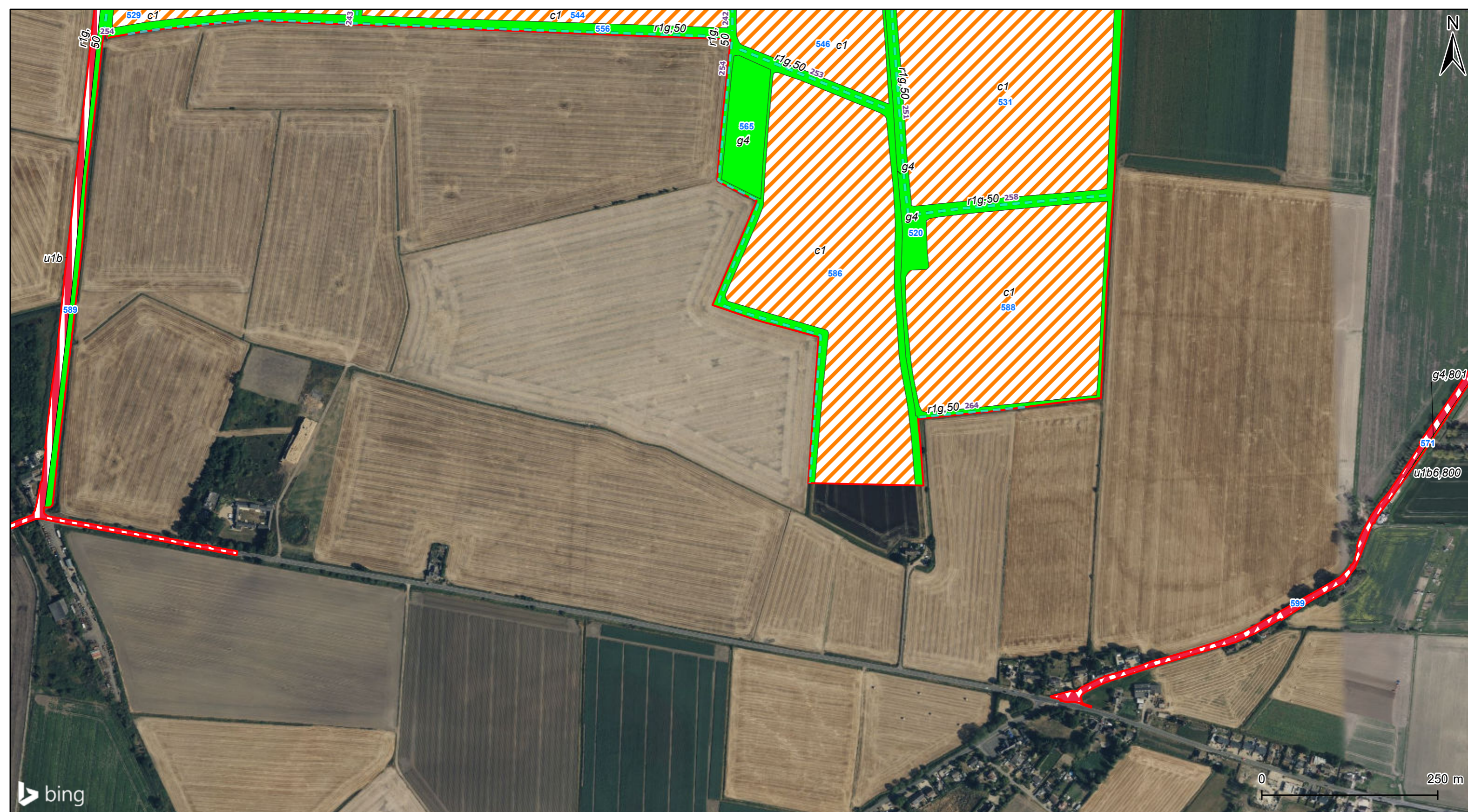
Project Title Meridian Solar Farm			
Map Title Environmental Statement Figure 9-3.1: UKHab Baseline (Habitat Map) across SDA, GCR and IAC - Page 24			
Scale @ A3 1:5,000	Version 0	Drawn JM	Reviewed JET

Legend	
	Order Limits
Primary habitat	
	c1 - Arable and horticulture
	c1c7 - Other cereal crops
	g4 - Modified grassland
	u1b - Developed land, sealed surface
	u1c - Artificial unvegetated unsealed surface
Secondary code	
	h2a - Native hedgerow
	h2a6 - Other native hedgerow
	r1g - Other standing water
	800 - Road
	839 - Track
	11 - Hedgerow with trees

Date: 20/03/2026

Copyright
© 2026 Microsoft Corporation © 2026 Maxar ©CNES (2026) Distribution Airbus DS,
Contains OS data © Crown Copyright and database right 2026. Contains data from OS
Zoomstack
Reproduced from Ordnance Survey digital map data © Crown copyright 2025.
All rights reserved. Licence number AC0000808122.



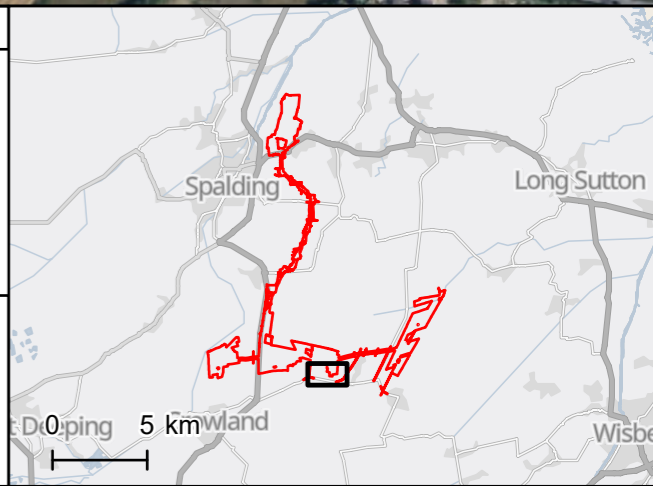


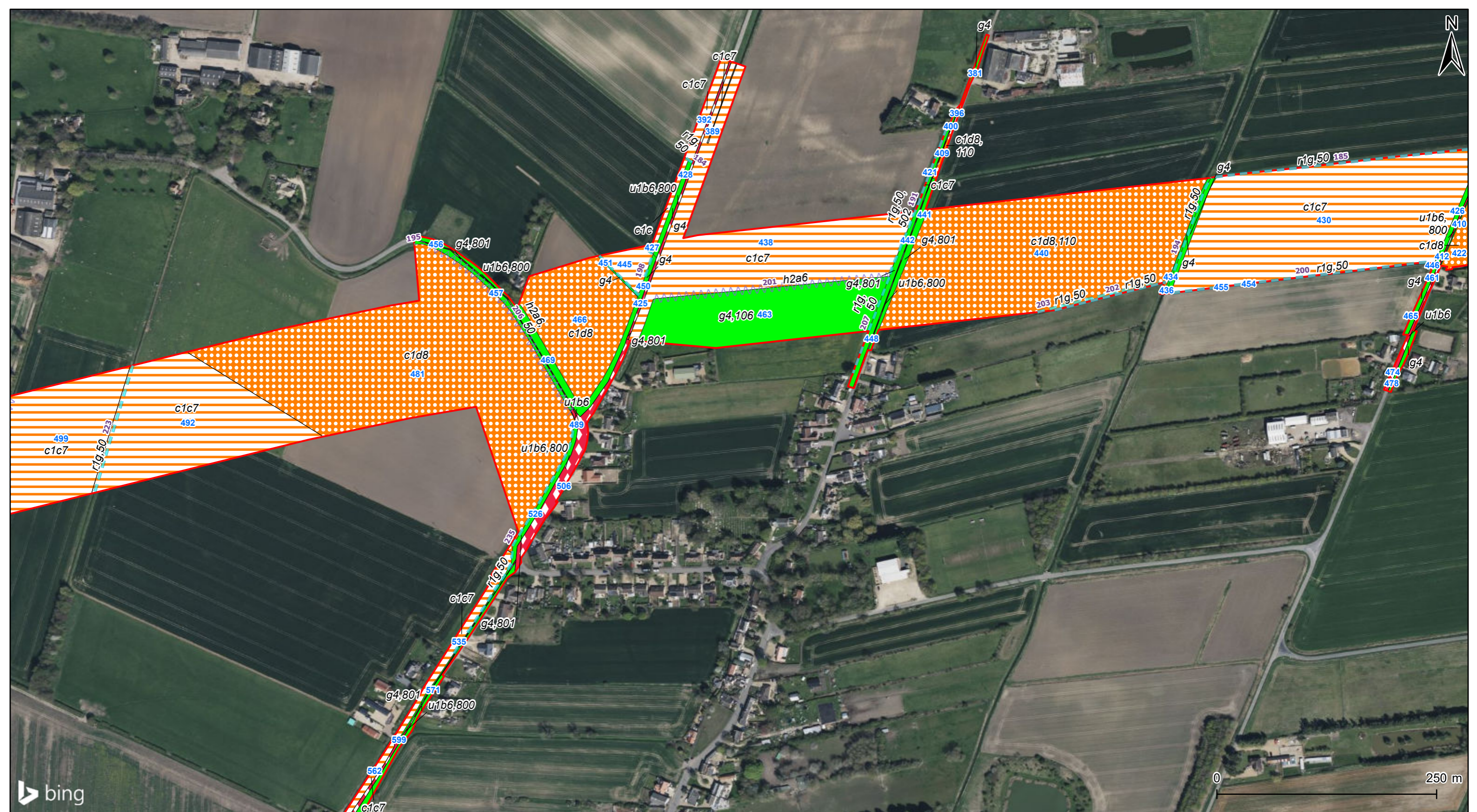
Project Title Meridian Solar Farm			
Map Title Environmental Statement Figure 9-3.1: UKHab Baseline (Habitat Map) across SDA, GCR and IAC - Page 25			
Scale @ A3 1:5,000	Version 0	Drawn JM	Reviewed JET

Legend
Order Limits
Primary habitat
c1 - Arable and horticulture
g4 - Modified grassland
u1b - Developed land, sealed surface
u1b6 - Other developed land
r1g - Other standing water
Secondary code
800 - Road
801 - Road verge or island

Date: 20/03/2026

Copyright
© 2026 Microsoft Corporation © 2026 Maxar ©CNES (2026) Distribution Airbus DS,
Contains OS data © Crown Copyright and database right 2026. Contains data from OS
Zoomstack
Reproduced from Ordnance Survey digital map data © Crown copyright 2025.
All rights reserved. Licence number AC0000808122.



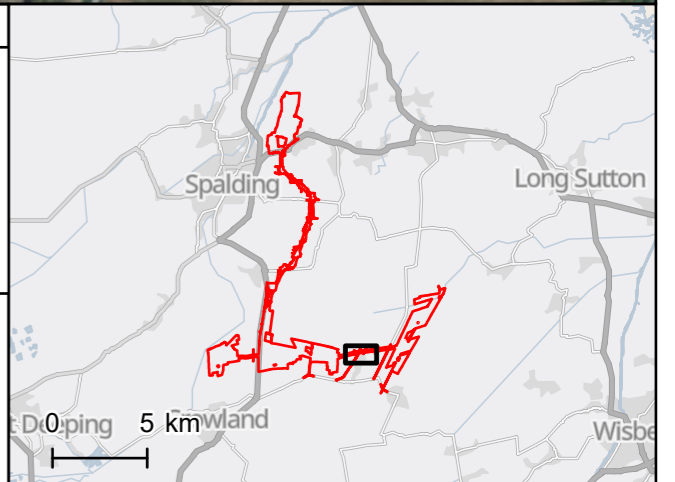


Project Title Meridian Solar Farm			
Map Title Environmental Statement Figure 9-3.1: UKHab Baseline (Habitat Map) across SDA, GCR and IAC - Page 26			
Scale @ A3 1:4,000	Version 0	Drawn JM	Reviewed JET

Legend	
Order Limits	r1g - Other standing water
Primary habitat	Secondary code
c1c - Cereal crops	106 - Mown
c1c7 - Other cereal crops	110 - Silage and haylage
c1d8 - Other non-cereal crops	800 - Road
g4 - Modified grassland	801 - Road verge or island
u1b6 - Other developed land	50 - Ditch
h2a6 - Other native hedgerow	

Date: 20/03/2026

Copyright
© 2026 Microsoft Corporation © 2026 Maxar ©CNES (2026) Distribution Airbus DS,
Contains OS data © Crown Copyright and database right 2026. Contains data from OS
Zoomstack
Reproduced from Ordnance Survey digital map data © Crown copyright 2025.
All rights reserved. Licence number AC0000808122.



C:\Users\J0171\OneDrive\Documents\Projects\ES\Figures\2026\ES\Figures\2026.esx

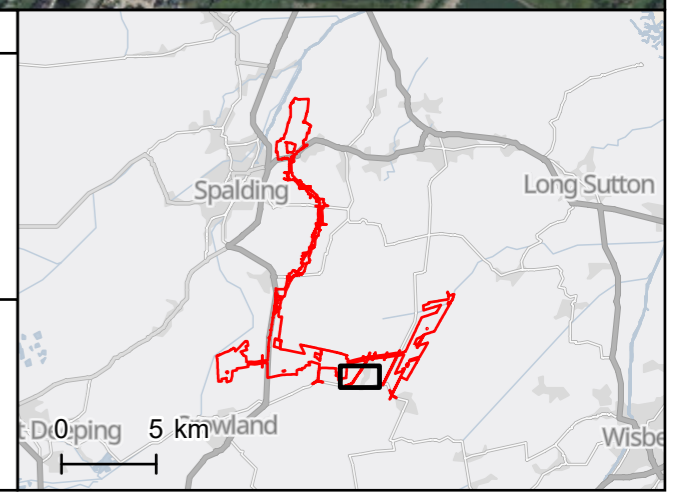


Project Title Meridian Solar Farm			
Map Title Environmental Statement Figure 9-3.1: UKHab Baseline (Habitat Map) across SDA, GCR and IAC - Page 27			
Scale @ A3 1:5,000	Version 0	Drawn JM	Reviewed JET

Legend
Order Limits
Primary habitat
c1 - Arable and horticulture
c1c7 - Other cereal crops
g4 - Modified grassland
u1b6 - Other developed land
r1g - Other standing water
Secondary code
800 - Road
801 - Road verge or island

Date: 20/03/2026

Copyright
© 2026 Microsoft Corporation © 2026 Maxar ©CNES (2026) Distribution Airbus DS,
Contains OS data © Crown Copyright and database right 2026. Contains data from OS
Zoomstack
Reproduced from Ordnance Survey digital map data © Crown copyright 2025.
All rights reserved. Licence number AC0000808122.





Project Title
Meridian Solar Farm

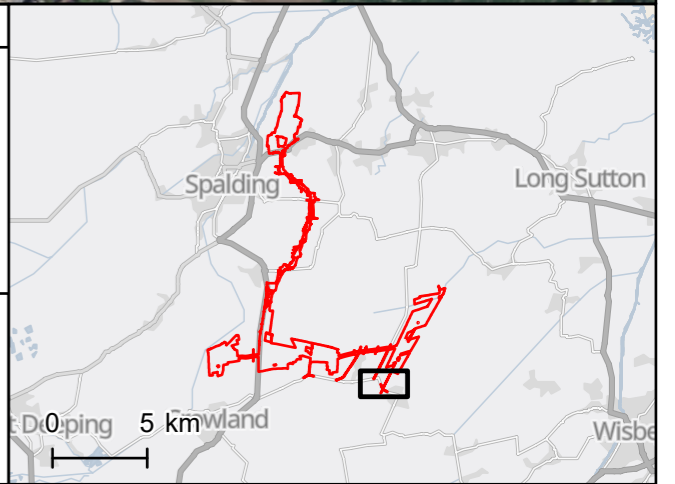
Map Title
Environmental Statement
Figure 9-3.1: UKHab Baseline (Habitat Map)
across SDA, GCR and IAC -
Page 28

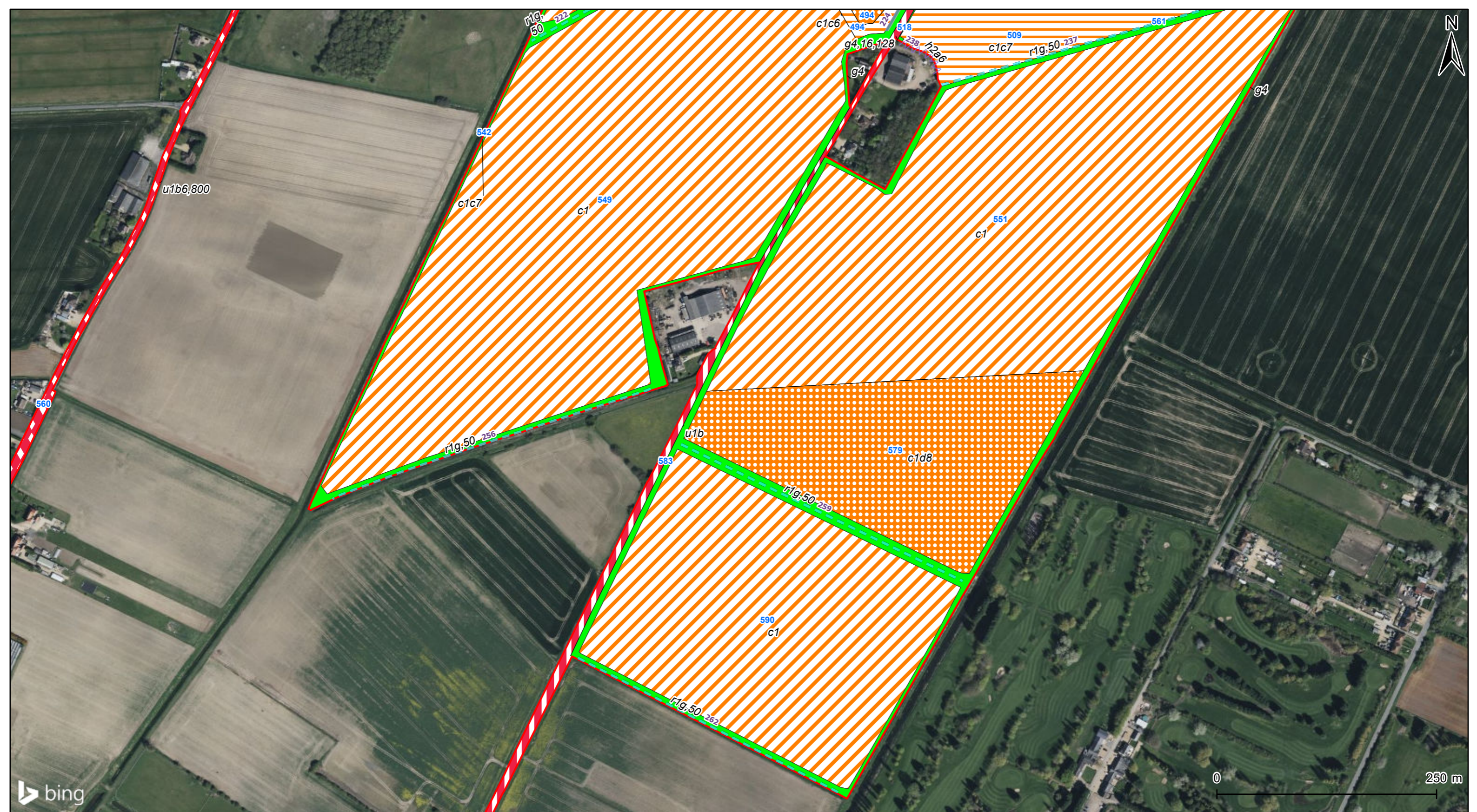
Scale @ A3 1:6,000	Version 0	Drawn JM	Reviewed JET
-----------------------	--------------	-------------	-----------------

Legend

- Order Limits
- Primary habitat**
- c1 - Arable and horticulture
- g4 - Modified grassland
- u1b - Developed land, sealed surface
- u1b6 - Other developed land
- r1g - Other standing water
- Secondary code**
- 800 - Road

Date: 20/03/2026
Copyright
© 2026 Microsoft Corporation © 2026 Maxar ©CNES (2026) Distribution Airbus DS,
Contains OS data © Crown Copyright and database right 2026. Contains data from OS
Zoomstack
Reproduced from Ordnance Survey digital map data © Crown copyright 2025.
All rights reserved. Licence number AC0000808122.



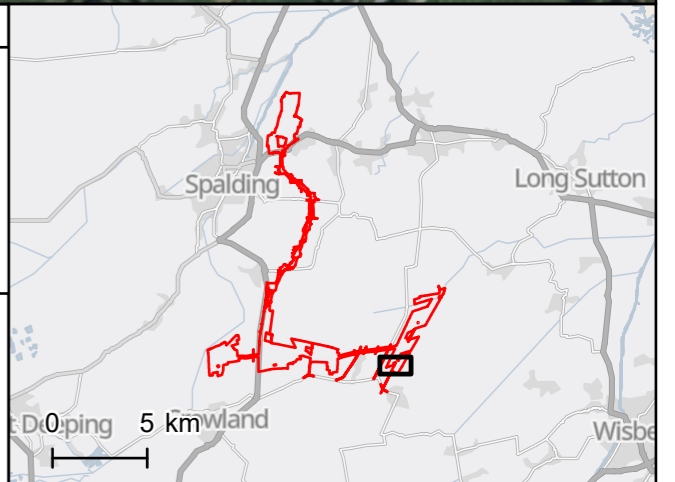


Project Title Meridian Solar Farm			
Map Title Environmental Statement Figure 9-3.1: UKHab Baseline (Habitat Map) across SDA, GCR and IAC - Page 29			
Scale @ A3 1:4,000	Version 0	Drawn JM	Reviewed JET

Legend	
Order Limits	u1b6 - Other developed land
Primary habitat	
c1 - Arable and horticulture	h2a - Native hedgerow
c1c6 - Arable fields - wild bird mix	h2a6 - Other native hedgerow
c1c7 - Other cereal crops	r1g - Other standing water
c1d8 - Other non-cereal crops	Secondary code
g4 - Modified grassland	16 - Tall forbs
u1b - Developed land, sealed surface	800 - Road

Date: 20/03/2026

Copyright
© 2026 Microsoft Corporation © 2026 Maxar ©CNES (2026) Distribution Airbus DS,
Contains OS data © Crown Copyright and database right 2026. Contains data from OS
Zoomstack
Reproduced from Ordnance Survey digital map data © Crown copyright 2025.
All rights reserved. Licence number AC0000808122.



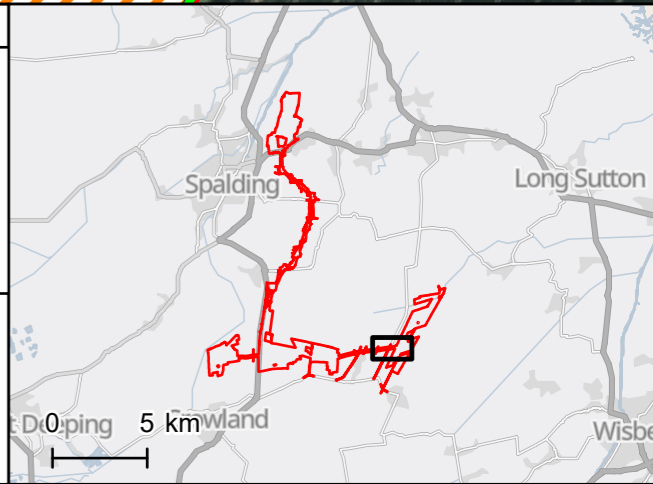


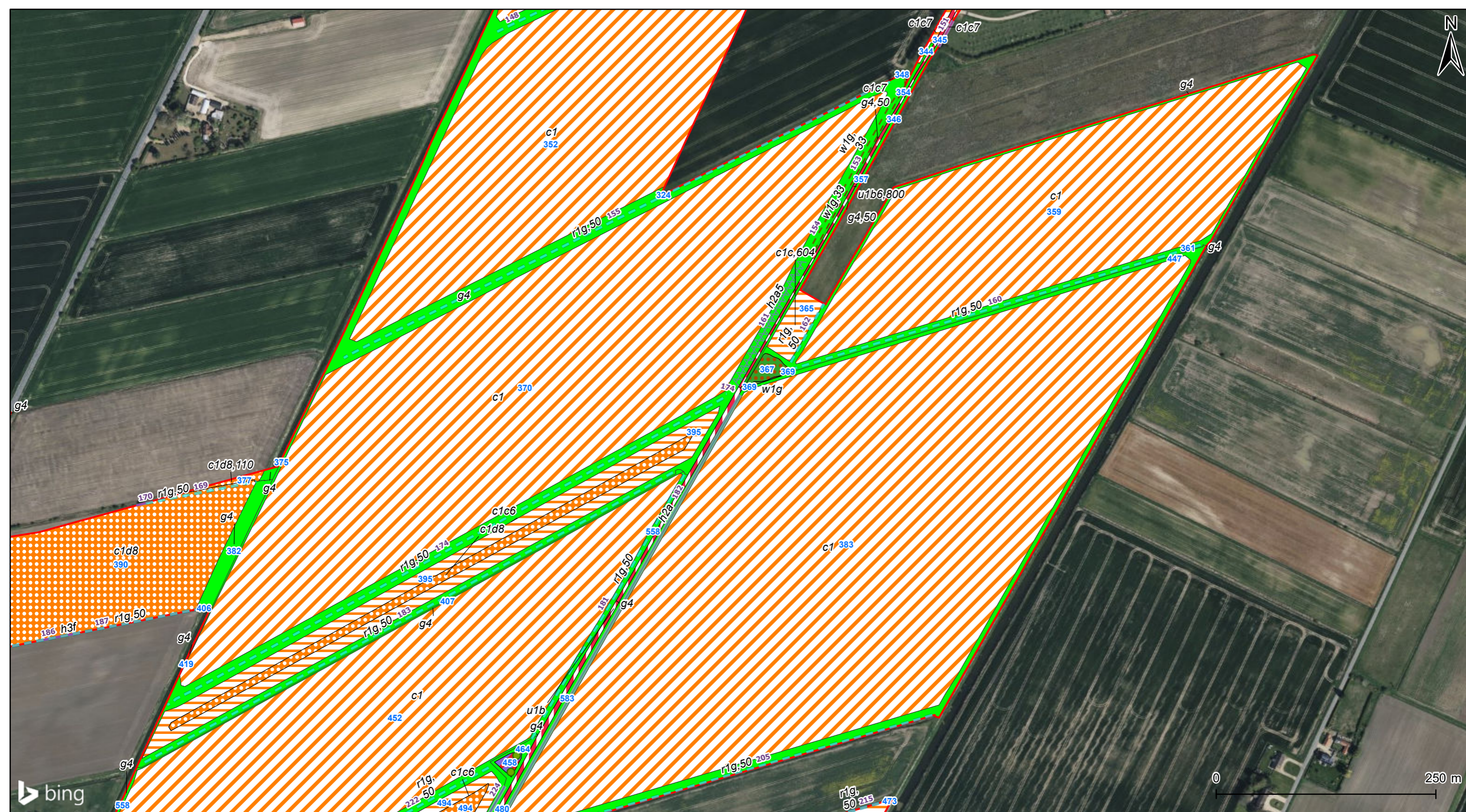
Project Title Meridian Solar Farm			
Map Title Environmental Statement Figure 9-3.1: UKHab Baseline (Habitat Map) across SDA, GCR and IAC - Page 30			
Scale @ A3 1:5,000	Version 0	Drawn JM	Reviewed JET

Legend	
	Order Limits
Primary habitat	
	c1 - Arable and horticulture
	c1c - Cereal crops
	c1c6 - Arable fields - wild bird mix
	c1c7 - Other cereal crops
	c1d8 - Other non-cereal crops
	g4 - Modified grassland
	h3h - Mixed scrub
	u1b - Developed land, sealed surface
	u1b6 - Other developed land
	w1g - Other broadleaved woodland
	h2a - Native hedgerow
	h2a5 - Species-rich native hedgerow
	h2a6 - Other native hedgerow
	h3f - Hawthorn scrub
	r1g - Other standing water
	w1g - Other broadleaved woodland
	Scattered tree
Secondary code	
	16 - Tall forbs
	29 - Plantation
	50 - Ditch
	110 - Silage and haylage
	604 - Whole-field fallow
	800 - Road

Date: 20/03/2026

Copyright
© 2026 Microsoft Corporation © 2026 Maxar ©CNES (2026) Distribution Airbus DS, Contains OS data © Crown Copyright and database right 2026. Contains data from OS Zoomstack
Reproduced from Ordnance Survey digital map data © Crown copyright 2025.
All rights reserved. Licence number AC0000808122.



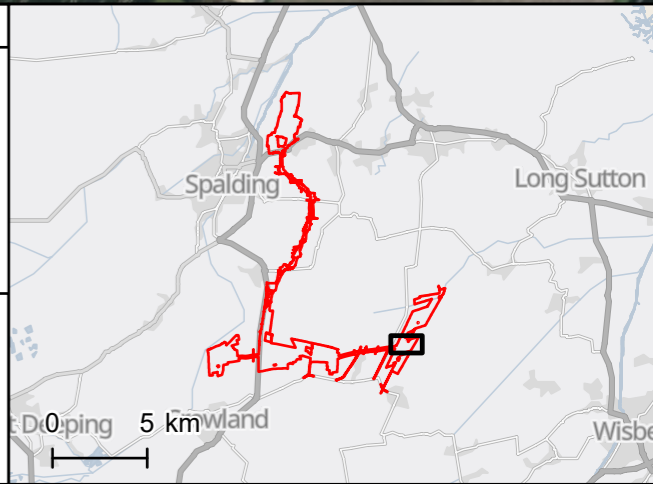


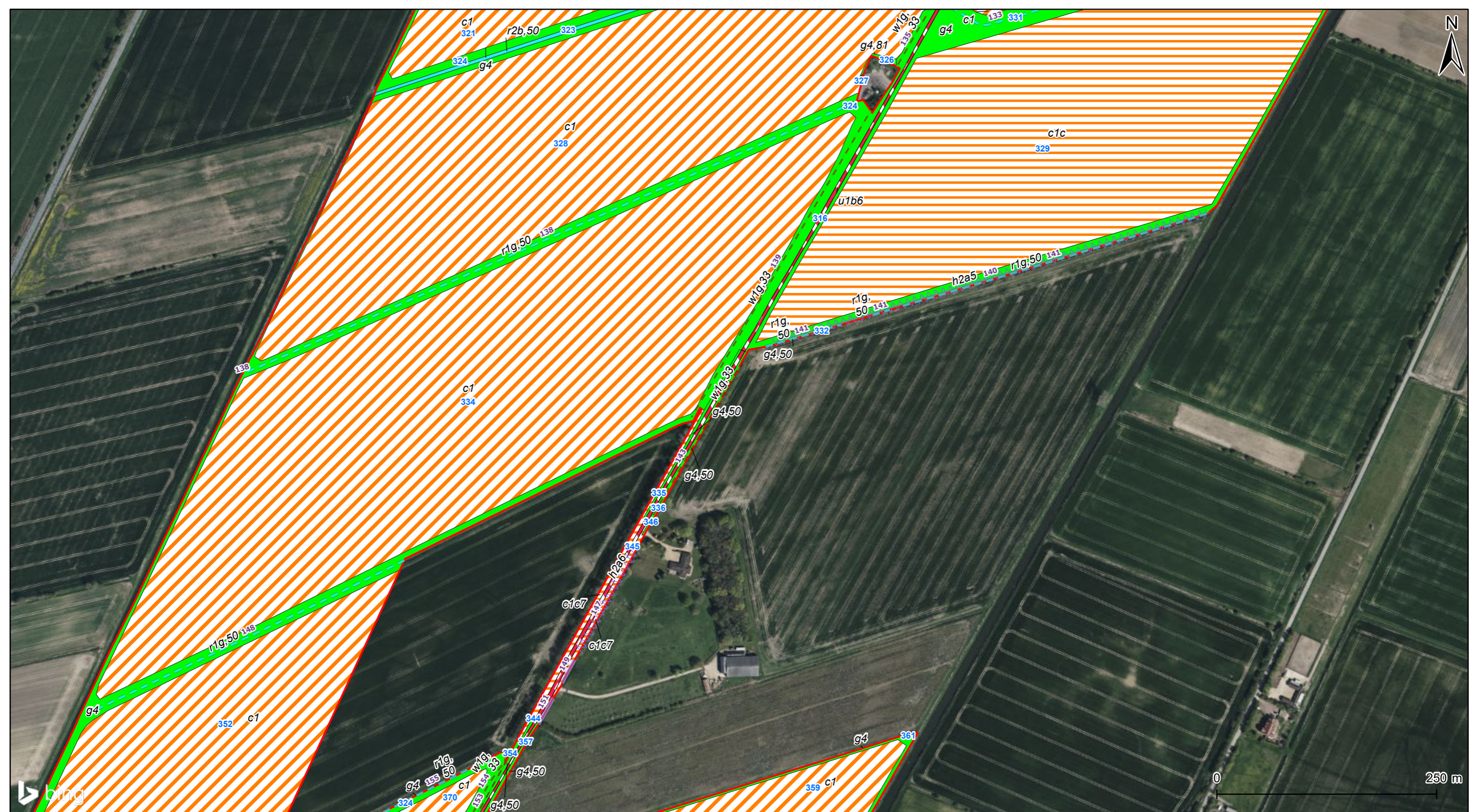
Project Title Meridian Solar Farm			
Map Title Environmental Statement Figure 9-3.1: UKHab Baseline (Habitat Map) across SDA, GCR and IAC - Page 31			
Scale @ A3 1:4,000	Version 0	Drawn JM	Reviewed JET

Legend	
Order Limits	h2a - Native hedgerow
Primary habitat	h2a5 - Species-rich native hedgerow
c1 - Arable and horticulture	h3f - Hawthorn scrub
c1c - Cereal crops	r1g - Other standing water
c1c6 - Arable fields - wild bird mix	w1g - Other broadleaved woodland
c1c7 - Other cereal crops	Scattered tree
c1d8 - Other non-cereal crops	Secondary code
g4 - Modified grassland	29 - Plantation
h3h - Mixed scrub	50 - Ditch
u1b - Developed land, sealed surface	110 - Silage and haylage
u1b6 - Other developed land	604 - Whole-field fallow
w1g - Other broadleaved woodland	800 - Road

Date: 20/03/2026

Copyright
© 2026 Microsoft Corporation © 2026 Maxar ©CNES (2026) Distribution Airbus DS,
Contains OS data © Crown Copyright and database right 2026. Contains data from OS
Zoomstack
Reproduced from Ordnance Survey digital map data © Crown copyright 2025.
All rights reserved. Licence number AC0000808122.



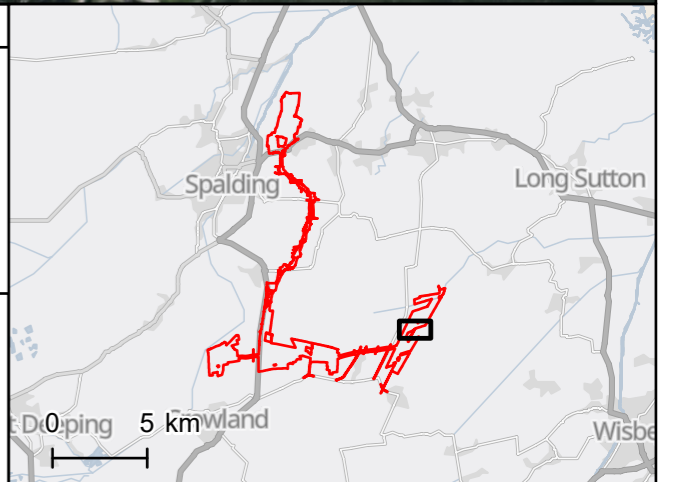


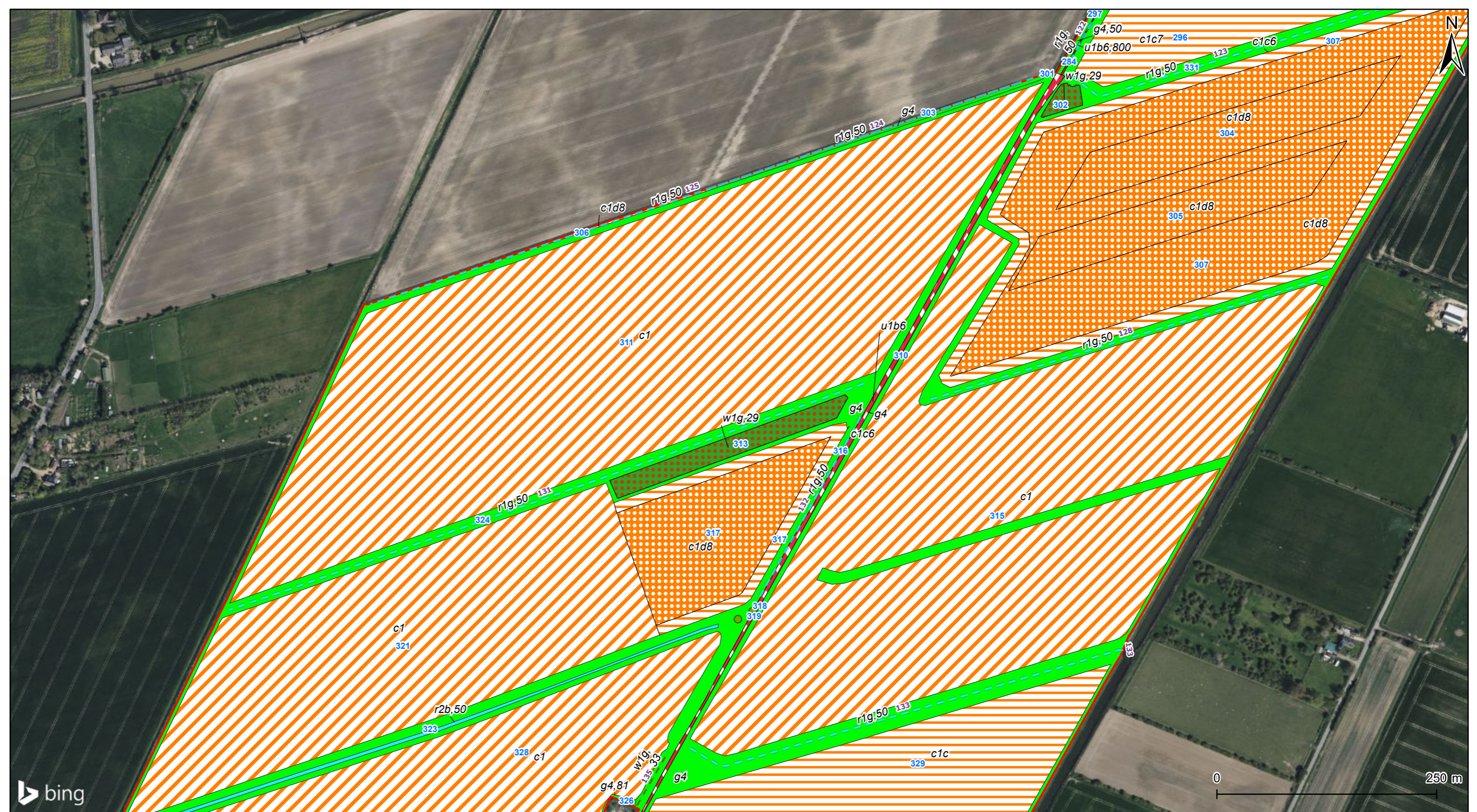
Project Title Meridian Solar Farm			
Map Title Environmental Statement Figure 9-3.1: UKHab Baseline (Habitat Map) across SDA, GCR and IAC - Page 32			
Scale @ A3 1:4,000	Version 0	Drawn JM	Reviewed JET

Legend	
	Order Limits
Primary habitat	
	c1 - Arable and horticulture
	c1c - Cereal crops
	c1c7 - Other cereal crops
	g4 - Modified grassland
	r2b - Other river/stream
	u1b6 - Other developed land
	u1c - Artificial unvegetated unsealed surface
	h2a - Native hedgerow
	h2a5 - Species-rich native hedgerow
	h2a6 - Other native hedgerow
	r1g - Other standing water
	w1g - Other broadleaved woodland
Secondary code	
50	Ditch
81	Ruderal or ephemeral
800	Road

Date: 20/03/2026

Copyright
© 2026 Microsoft Corporation © 2026 Maxar ©CNES (2026) Distribution Airbus DS,
Contains OS data © Crown Copyright and database right 2026. Contains data from OS
Zoomstack
Reproduced from Ordnance Survey digital map data © Crown copyright 2025.
All rights reserved. Licence number AC0000808122.



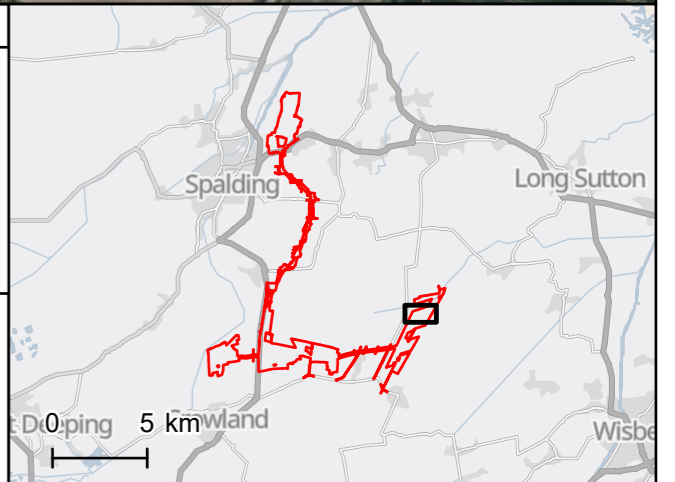


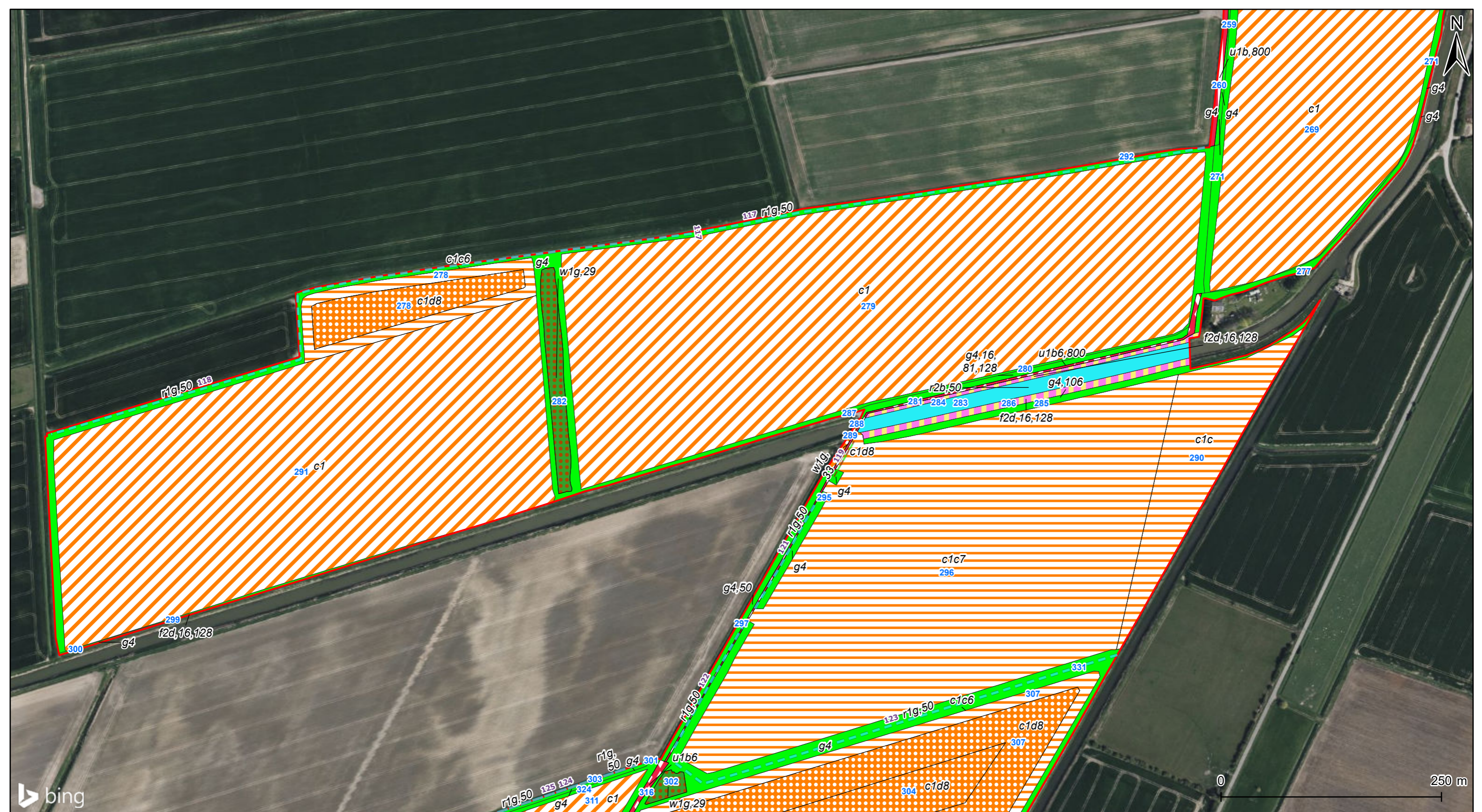
Project Title Meridian Solar Farm			
Map Title Environmental Statement Figure 9-3.1: UKHab Baseline (Habitat Map) across SDA, GCR and IAC - Page 33			
Scale @ A3 1:4,000	Version 0	Drawn JM	Reviewed JET

Legend		
Order Limits	w1g - Other broadleaved woodland	
Primary habitat		
c1 - Arable and horticulture	r1g - Other standing water	
c1c - Cereal crops	w1g - Other broadleaved woodland	
c1c6 - Arable fields - wild bird mix	Scattered tree	
c1c7 - Other cereal crops	Secondary code	
c1d8 - Other non-cereal crops	10 - Scattered scrub	
g4 - Modified grassland	29 - Plantation	
r2b - Other river/stream	50 - Ditch	
u1b6 - Other developed land	81 - Ruderal or ephemeral	
	800 - Road	

Date: 20/03/2026

Copyright
© 2026 Microsoft Corporation © 2026 Maxar ©CNES (2026) Distribution Airbus DS,
Contains OS data © Crown Copyright and database right 2026. Contains data from OS
Zoomstack
Reproduced from Ordnance Survey digital map data © Crown copyright 2025.
All rights reserved. Licence number AC0000808122.



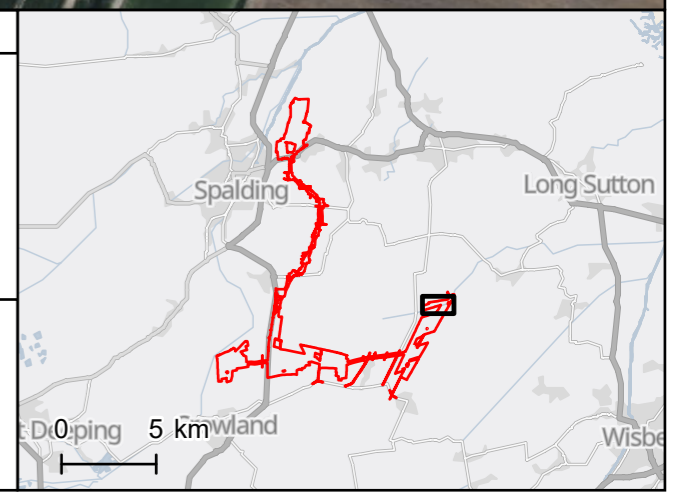


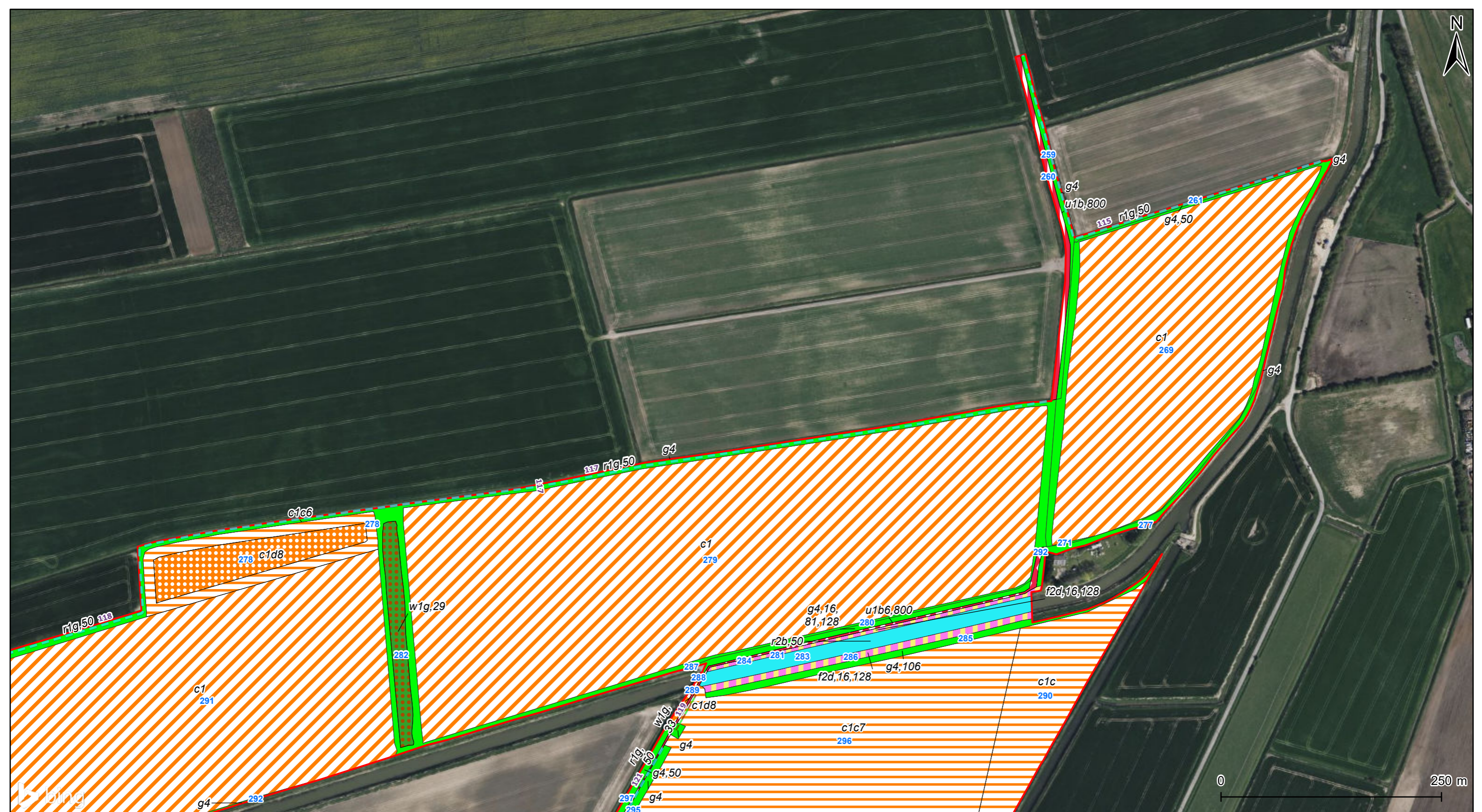
Project Title Meridian Solar Farm			
Map Title Environmental Statement Figure 9-3.1: UKHab Baseline (Habitat Map) across SDA, GCR and IAC - Page 34			
Scale @ A3 1:4,000	Version 0	Drawn JM	Reviewed JET

Legend		
Order Limits	u1b6 - Other developed land	
Primary habitat		
c1 - Arable and horticulture	w1g - Other broadleaved woodland	
c1c - Cereal crops	r1g - Other standing water	
c1c6 - Arable fields - wild bird mix	w1g - Other broadleaved woodland	
c1c7 - Other cereal crops	Secondary code	
c1d8 - Other non-cereal crops	16 - Tall forbs	
f2d - Aquatic marginal vegetation	29 - Plantation	
g4 - Modified grassland	50 - Ditch	
r2b - Other river/stream	106 - Mown	
u1b - Developed land, sealed surface	800 - Road	

Date: 20/03/2026

Copyright
© 2026 Microsoft Corporation © 2026 Maxar ©CNES (2026) Distribution Airbus DS,
Contains OS data © Crown Copyright and database right 2026. Contains data from OS
Zoomstack
Reproduced from Ordnance Survey digital map data © Crown copyright 2025.
All rights reserved. Licence number AC0000808122.





Project Title Meridian Solar Farm			
Map Title Environmental Statement Figure 9-3.1: UKHab Baseline (Habitat Map) across SDA, GCR and IAC - Page 35			
Scale @ A3 1:4,000	Version 0	Drawn JM	Reviewed JET

Legend	
	Order Limits
Primary habitat	
	c1 - Arable and horticulture
	c1c - Cereal crops
	c1c6 - Arable fields - wild bird mix
	c1c7 - Other cereal crops
	c1d8 - Other non-cereal crops
	f2d - Aquatic marginal vegetation
	g4 - Modified grassland
	r2b - Other river/stream
	u1b - Developed land, sealed surface
	u1b6 - Other developed land
	w1g - Other broadleaved woodland
	r1g - Other standing water
	w1g - Other broadleaved woodland
Secondary code	
16	Tall forbs
29	Plantation
50	Ditch
106	Mown
800	Road

Date: 20/03/2026

Copyright
© 2026 Microsoft Corporation © 2026 Maxar ©CNES (2026) Distribution Airbus DS,
Contains OS data © Crown Copyright and database right 2026. Contains data from OS
Zoomstack
Reproduced from Ordnance Survey digital map data © Crown copyright 2025.
All rights reserved. Licence number AC0000808122.

